

NOTICE!!

These documents have been scanned!

Do not place un-scanned documents beneath this notice!

Do not remove this notice from this file!

GPO Jacket No. 560-102
Print Order 61540
Rise Business Services, LLC
Job=AZ15 5/23/2019



Box Number= AZ15085



Claim Begin-End: AMC389168-AMC389168

1 Initial Receipt



AZ15085-3

AMC388772-AMC389711

United States Department of the Interior
Bureau of Land Management
 BUSINESS & SUPPORT SVCS DIV
 ONE N CENTRAL AVE SUITE 800
 PHOENIX, AZ 85004 -4427
 Phone: (602) 417-9200

Receipt

No: 1641940

Transaction #: 1695886	ENTERED INTO COMPUTER
Date of Transaction: 01/23/2008	
CUSTOMER: RICHARD D ROSENLOF 7329 E PUEBLO AVE MESA, AZ 85208	FEB 14 2008 <i>RS</i>

LINE #	QTY	DESCRIPTION	REMARKS	UNIT PRICE	TOTAL
1	1.00	LOCATABLE MINERALS / MINING CLAIMS- NEW, UNADJUD, ONE OR MORE AUTH NOS / NEW MINING CLAIM PROCESSING FEE \$15 (1930) CASES: AMC389168/\$15.00		- n/a -	15.00
2	1.00	LOCATABLE MINERALS / MINING CLAIMS- NEW, UNADJUD, ONE OR MORE AUTH NOS / NEW MINING CLAIM LOCATION FEE \$30 (1993) CASES: AMC389168/\$30.00		- n/a -	30.00
3	1.00	LOCATABLE MINERALS / MINING CLAIMS- NEW, UNADJUD, ONE OR MORE AUTH NOS / NEW MINING CLM MAINT FEE \$125 (1993) CASES: AMC389168/\$125.00		- n/a -	125.00
TOTAL:					\$170.00

PAYMENT INFORMATION			
1	AMOUNT:	\$170.00	POSTMARKED: N/A
	TYPE:	CHECK	RECEIVED: 01/23/2008
	CHECK NO:	439	
	NAME:	ROSENLOF, RICHARD D 7329 E PUEBLO AVE MESA AZ 85208	

REMARKS

This receipt was generated by the automated BLM Collections and Billing System and is a paper representation of a portion of the official electronic record contained therein.

NOTICE!!

These documents have been scanned!

Do not place un-scanned documents beneath this notice!

Do not remove this notice from this file!

GPO Jacket No. 560-102
Print Order 61540
Rise Business Services, LLC
Job=AZ15 5/23/2019



Box Number= AZ15085



Claim Begin-End: AMC389168-AMC389168

2 Correspondence



AZ15085-3

AMC388772-AMC389711

SENDER: COMPLETE THIS SECTION

- Complete items 1, 2, and 3.
- Print your name and address on the reverse so that we can return the card to you.
- Attach this card to the back of the mailpiece, or on the front if space permits.

1. Article Addressed to:

DEAN AND KIM ROSENLOF
 7967 S DATELAND DR
 TEMPE AZ 85284-1334
 920/RM/AMC389168, AMC395647



9590 9402 2832 7069 7543 04

2. Article Number (Transfer from service label)

7015 1660 0000 0335 2971

COMPLETE THIS SECTION ON DELIVERY

A. Signature

X 

- Agent
 Addressee

B. Received by (Printed Name)


C. Date of Delivery

- D. Is delivery address different from item 1? Yes
 If YES, enter delivery address below: No

3. Service Type

- Adult Signature
 Adult Signature Restricted Delivery
 Certified Mail®
 Certified Mail Restricted Delivery
 Collect on Delivery
 Collect on Delivery Restricted Delivery
 Mail
 Mail Restricted Delivery (over \$500)
- Priority Mail Express®
 Registered Mail™
 Registered Mail Restricted Delivery
 Return Receipt for Merchandise
 Signature Confirmation™
 Signature Confirmation Restricted Delivery

USPS TRACKING #



First-Class Mail
Postage & Fees Paid
USPS
Permit No. G-10

9590 9402 2832 7069 7543 04

United States
Postal Service


RECEIVED
DLM AZ STATE OFFICE

NOV -3 P 2:00

PHOENIX, AZ

• Sender: Please print your name, address, and ZIP+4® in this box •

U.S. DEPARTMENT OF THE INTERIOR
BUREAU OF LAND MANAGEMENT
ARIZONA STATE OFFICE
ONE NORTH CENTRAL AVENUE, SUITE 800
PHOENIX, AZ 85004-4427





United States Department of the Interior



BUREAU OF LAND MANAGEMENT

Arizona State Office

One North Central Avenue, Suite 800

Phoenix, Arizona 85004-4427

www.blm.gov/az/

OCT 26 2017

In Reply Refer To:

3800 (9200) RM

AMC389168, AMC395647

CERTIFIED MAIL - RETURN RECEIPT REQUESTED No. 7015 1660 0000 0335 2971

NOTICE

DEAN AND KIM ROSENLOF

7967 S DATELAND DR

TEMPE, AZ 85284-1334

:
:
:

This Notice Affects Those Claims

Shown in the Block Below.

AMC389168, AMC395647

FIND IT 1, KONSTA

Maintenance Fee Waiver Held for Rejection

This office received the Maintenance Fee Waiver Certification (waiver) for the above listed mining claim(s). The waiver is not properly completed and does not meet the annual filing requirements.

In accordance with 43 Code of Federal Regulations (CFR) 3835.10, the name, address, and original signatures of all owners of the mining claim must be included on the waiver form. Please correct the discrepancy as noted below:

- The document is missing claim owner names, addresses or signatures
- Even if a personal representative is signing the waiver, the names and addresses of all claim owners are required to be listed on the waiver.
- Next to each name there must be a signature: either that of the owner, an authorized agent, or personal representative.
- If an agent or personal representative signs, they should identify themselves as signing on behalf of an owner. In the case of the death of a mining claim owner the following

documents are required: 1) copy of the death certificate; 2) proof that whomever signs the waiver has authority to sign on behalf of the deceased claimant (this can be a copy of the will or a document from probate court declaring the executor of the will or personal representative of the deceased).

In order to correct the defect in the waiver, per 43 CFR 3835.93, you must provide this office with the requested information within 60 days of your receipt of this notice. If you are unable to provide this information, you have the option of paying the annual maintenance fee of \$155 per claim (\$155 per 20 acres for placer claims larger than 20 acres). If we do not receive the requested corrections or the maintenance fees within the 60 day time frame, the claim(s) will be declared forfeited and closed.

If additional information is required, please contact RéAnn Myers at 602-417-9413. Please include your AMC serial number(s) on all correspondence.

Sincerely,



Lucas Lucero
Deputy State Director
Lands, Minerals and Energy Division

Enclosure(s)

USPS Tracking® Results

[FAQs > \(http://faq.usps.com/?articleId=220900\)](http://faq.usps.com/?articleId=220900)

[Track Another Package +](#)

[Remove X](#)

Tracking Number: 7015166000003352971



Product & Tracking Information

[See Available Actions](#)

Postal Product:

Features:
Certified Mail™

DATE & TIME	STATUS OF ITEM	LOCATION
October 31, 2017, 10:43 am	Delivered, Individual Picked Up at Post Office	TEMPE, AZ 85284
Your item was picked up at the post office at 10:43 am on October 31, 2017 in TEMPE, AZ 85284.		
October 30, 2017, 3:57 pm	Notice Left (No Authorized Recipient Available)	TEMPE, AZ 85284
October 30, 2017, 5:03 am	Arrived at Unit	TEMPE, AZ 85284
October 29, 2017, 4:17 pm	Departed USPS Regional Facility	PHOENIX AZ DISTRIBUTION CENTER

[See More v](#)

Available Actions

[Text & Email Updates](#)



[See Less ^](#)

Can't find what you're looking for?

Go to our [FAQs](#) section to find answers to your tracking questions.

[FAQs \(http://faq.usps.com/?articleId=220900\)](http://faq.usps.com/?articleId=220900)

SENDER: COMPLETE THIS SECTION

- Complete items 1, 2, and 3.
- Print your name and address on the reverse so that we can return the card to you.
- Attach this card to the back of the mailpiece, or on the front if space permits.

1. Article Addressed to:

DAMON AND LORI ROSENLOF
 1895 E PALMCROFT DR
 TEMPE AZ 85282-2859
 920/RM/AMC389168, AMC395647



9590 9402 2832 7069 7542 98

2. Article Number (Transfer from service label)

7015 1660 0000 0335 2988

COMPLETE THIS SECTION ON DELIVERY

A. Signature

 Lori Rosenlof

-
- Agent
-
-
- Addressee

B. Received by (Printed Name)

Lori Rosenlof

C. Date of Delivery

10/30/17

- D. Is delivery address different from item 1? Yes
 If YES, enter delivery address below: No

3. Service Type

-
- Adult Signature
-
-
- Adult Signature Restricted Delivery
-
-
- Certified Mail®
-
-
- Certified Mail Restricted Delivery
-
-
- Collect on Delivery
-
-
- Collect on Delivery Restricted Delivery

-
- Priority Mail Express®
-
-
- Registered Mail™
-
-
- Registered Mail Restricted Delivery
-
-
- Return Receipt for Merchandise
-
-
- Signature Confirmation™
-
-
- Signature Confirmation Restricted Delivery

 Registered Mail
 Registered Mail Restricted Delivery
 \$500)

USPS TRACKING #



First-Class Mail
Postage & Fees Paid
USPS
Permit No. G-10

9590 9402 2832 7069 7542 98


United States
Postal Service

RECEIVED
BLM AZ STATE OFFICE

NOV - 3 P 2 4

PHOENIX, AZ

• Sender, Please print your name, address, and ZIP+4® in this box •
U.S. DEPARTMENT OF THE INTERIOR
BUREAU OF LAND MANAGEMENT
ARIZONA STATE OFFICE
ONE NORTH CENTRAL AVENUE, SUITE 800
PHOENIX, AZ 85004-4427





United States Department of the Interior

BUREAU OF LAND MANAGEMENT

Arizona State Office

One North Central Avenue, Suite 800

Phoenix, Arizona 85004-4427

www.blm.gov/az/



OCT 26 2017

In Reply Refer To:

3800 (9200) RM

AMC389168, AMC395647

CERTIFIED MAIL - RETURN RECEIPT REQUESTED No. 7015 1660 0000 0335 2988

NOTICE

DAMON AND LORI ROSENLOF

1895 E PALMCROFT DR

TEMPE, AZ 85282-2859

:

:

:

This Notice Affects Those Claims

Shown in the Block Below.

AMC389168, AMC395647

FIND IT 1, KONSTA

Maintenance Fee Waiver Held for Rejection

This office received the Maintenance Fee Waiver Certification (waiver) for the above listed mining claim(s). The waiver is not properly completed and does not meet the annual filing requirements.

In accordance with 43 Code of Federal Regulations (CFR) 3835.10, the name, address, and original signatures of all owners of the mining claim must be included on the waiver form. Please correct the discrepancy as noted below:

- The document is missing claim owner names, addresses or signatures.
- Even if a personal representative is signing the waiver, the names and addresses of all claim owners are required to be listed on the waiver.
- Next to each name there must be a signature: either that of the owner, an authorized agent, or personal representative.
- If an agent or personal representative signs, they should identify themselves as signing on behalf of an owner. In the case of the death of a mining claim owner the following

documents are required: 1) copy of the death certificate; 2) proof that whomever signs the waiver has authority to sign on behalf of the deceased claimant (this can be a copy of the will or a document from probate court declaring the executor of the will or personal representative of the deceased).

In order to correct the defect in the waiver, per 43 CFR 3835.93, you must provide this office with the requested information within 60 days of your receipt of this notice. If you are unable to provide this information, you have the option of paying the annual maintenance fee of \$155 per claim (\$155 per 20 acres for placer claims larger than 20 acres). If we do not receive the requested corrections or the maintenance fees within the 60 day time frame, the claim(s) will be declared forfeited and closed.

If additional information is required, please contact RéAnn Myers at 602-417-9413. Please include your AMC serial number(s) on all correspondence.

Sincerely,



Lucas Lucero
Deputy State Director
Lands, Minerals and Energy Division

Enclosure(s)



United States Department of the Interior



BUREAU OF LAND MANAGEMENT
Arizona State Office
One North Central Avenue, Suite 800
Phoenix, Arizona 85004-4427
www.blm.gov/az/

OCT 26 2017

In Reply Refer To:
3800 (9200) RM
AMC367989, **AMC389168**, AMC395647, AMC408059

CERTIFIED MAIL – RETURN RECEIPT REQUESTED 7015 1660 0000 0335 2940

NOTICE

DEAN AND KIM ROSENLOF	:	This Decision Affects Those Claims
7967 S DATELAND DR	:	Shown in the Block Below.
TEMPE, AZ 85284-1334	:	

AMC367991, AMC367992, AMC389168, AMC395647, AMC408059
GR #3, GR #4, FIND IT 1, KONSTA, WR


Transfer(s) Not Processed

A conveyance document to transfer ownership of the mining claim(s) listed above was received by the Bureau of Land Management (BLM) Arizona State Office. The transfer(s) of ownership cannot be processed for the following reason(s):

- The QCDs cannot be processed as filed. In the case of the death of a mining claim owner, in order to transfer ownership, a copy of the death certificate is required.
- According to BLM records, the grantor on the conveyance document does not own the following claims: AMC367991, AMC367992, and AMC408059. The owner, according to BLM records is Richard D. Rosenlof.
- The claim number provided for Konsta was not correct. The correct number is AMC395647.
- No address for the grantee is included. We must have the grantee's address to enter into the database.

If appropriate, please submit a corrected conveyance document, required documents, or additional fees, within 30 days of your receipt of this notice. If the required information is not received within the 30-day timeframe, no further action will be taken, and the BLM will retain the non-refundable processing fees submitted.

If additional information is required, please contact RéAnn Myers at 602-417-9413. Please include your AMC serial number(s) on all correspondence.



Lucas Lucero
Deputy State Director
Lands, Minerals and Energy Division

SENDER: COMPLETE THIS SECTION

- Complete items 1, 2, and 3.
- Print your name and address on the reverse so that we can return the card to you.
- Attach this card to the back of the mailpiece, or on the front if space permits.

1. Article Addressed to:
 DEAN AND KIM ROSENLOF
 7967 S DATELAND DR
 TEMPE AZ 85284-1334
 920/RM/AMC367989, AMC389168,
 AMC395647, AMC408059




9590 9402 2832 7069 7541 44

2. Article Number (Transfer from service label)

7015 1660 0000 0335 2940

COMPLETE THIS SECTION ON DELIVERY

A. Signature

X  Agent
 Addressee

B. Received by (Printed Name)

C. Date of Delivery

D. Is delivery address different from item 1? Yes
 If YES, enter delivery address below: No

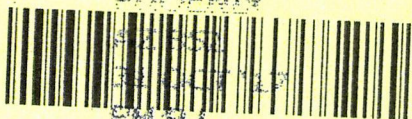
3. Service Type

- Adult Signature
- Adult Signature Restricted Delivery
- Certified Mail®
- Certified Mail Restricted Delivery
- Collect on Delivery
- Collect on Delivery Restricted Delivery
- Mail Restricted Delivery (over \$500)
- Priority Mail Express®
- Registered Mail™
- Registered Mail Restricted Delivery
- Return Receipt for Merchandise
- Signature Confirmation™
- Signature Confirmation Restricted Delivery

PS Form 3811, July 2015 PSN 7530-02-000-9063

Domestic Return Receipt

USPS TRACKING#



9590 9402 2832 7069 7541 44


First-Class Mail
 Postage & Fees Paid
 USPS
 Permit No. G-10

United States Postal Service

RECEIVED
 BLM AZ STATE OFFICE
 NOV - 3 P 2
 PHOENIX

• Sender: Please print your name, address, and ZIP+4® in this box•

U.S. DEPARTMENT OF THE INTERIOR
 BUREAU OF LAND MANAGEMENT
 ARIZONA STATE OFFICE
 ONE NORTH CENTRAL AVENUE, SUITE 800
 PHOENIX, AZ 85004-4427



USPS Tracking® Results

[FAQs > \(http://faq.usps.com/?articleId=220900\)](http://faq.usps.com/?articleId=220900)

[Track Another Package +](#)

[Remove X](#)

Tracking Number: 70151660000003352940



Delivered

Product & Tracking Information

[See Available Actions](#)

Postal Product:

Features:
Certified Mail™

DATE & TIME	STATUS OF ITEM	LOCATION
October 31, 2017, 10:43 am	Delivered, Individual Picked Up at Post Office	TEMPE, AZ 85284
Your item was picked up at the post office at 10:43 am on October 31, 2017 in TEMPE, AZ 85284.		
October 30, 2017, 3:57 pm	Notice Left (No Authorized Recipient Available)	TEMPE, AZ 85284
October 30, 2017, 5:03 am	Arrived at Unit	TEMPE, AZ 85284
October 29, 2017, 4:17 pm	Departed USPS Regional Facility	PHOENIX AZ DISTRIBUTION CENTER

[See More](#) ▾

Available Actions

[Text & Email Updates](#) ▾

[See Less](#) ▲

Can't find what you're looking for?

Go to our [FAQs](#) section to find answers to your tracking questions.

[FAQs \(http://faq.usps.com/?articleId=220900\)](http://faq.usps.com/?articleId=220900)



United States Department of the Interior



BUREAU OF LAND MANAGEMENT

Arizona State Office

One North Central Avenue, Suite 800

Phoenix, Arizona 85004-4427

www.blm.gov/az/

OCT 26 2017

In Reply Refer To:

3800 (9200) RM

AMC367989, **AMC389168**, AMC395647, AMC408059

CERTIFIED MAIL – RETURN RECEIPT REQUESTED 7015 1660 0000 0335 2933

NOTICE

RICHARD D ROSENLOF & SUSAN SKEPPER:
7329 E PUEBLO AVE
MESA, AZ 85208-2730

This Notice Affects Those Claims
Shown in the Block Below.

AMC367991, AMC367992, AMC389168, AMC395647, AMC408059
GR #3, GR #4, FIND IT 1, KONSTA, WR

Transfer(s) Not Processed

A conveyance document to transfer ownership of the mining claim(s) listed above was received by the Bureau of Land Management (BLM) Arizona State Office. The transfer(s) of ownership cannot be processed for the following reason(s):

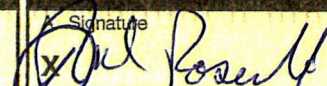
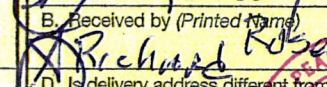


- The QCDs cannot be processed as filed. In the case of the death of a mining claim owner, in order to transfer ownership, a copy of the death certificate is required.
- According to BLM records, the grantor on the conveyance document does not own the following claims: AMC367991, AMC367992, and AMC408059. The owner, according to BLM records is Richard D. Rosenlof.
- The claim number provided for Konsta was not correct. The correct number is AMC395647.
- No address for the grantee is included. We must have the grantee's address to enter into the database.



If appropriate, please submit a corrected conveyance document, required documents, or additional fees, within 30 days of your receipt of this notice. If the required information is not received within the 30-day timeframe, no further action will be taken, and the BLM will retain the non-refundable processing fees submitted.

If additional information is required, please contact RéAnn Myers at 602-417-9413. Please include your AMC serial number(s) on all correspondence.

A handwritten signature in black ink, appearing to read 'Lucas Lucero', written in a cursive style.

Lucas Lucero
Deputy State Director
Lands, Minerals and Energy Division

SENDER: COMPLETE THIS SECTION	COMPLETE THIS SECTION ON DELIVERY															
<ul style="list-style-type: none"> Complete Items 1, 2, and 3. Print your name and address on the reverse so that we can return the card to you. Attach this card to the back of the mailpiece, or on the front if space permits. 	<p>A. Signature </p> <p>B. Received by (Printed Name) </p> <p>D. Is delivery address different from item 1? <input checked="" type="checkbox"/> Yes If YES, enter delivery address below: <input type="checkbox"/> No</p>															
<p>1. Article Addressed to: RICHARD D ROSENLOF AND SUSAN SKEPPER 7329 E PUEBLO AVE MESA AZ 85208-2730 920/RM/AMC367989, AMC389168, AMC395647, AMC408059</p>	<p>C. Date of Delivery </p>															
 9590 9402 2832 7069 7541 20	<p>3. Service Type</p> <table border="0"> <tr> <td><input type="checkbox"/> Adult Signature</td> <td><input type="checkbox"/> Priority Mail Express®</td> </tr> <tr> <td><input type="checkbox"/> Adult Signature Restricted Delivery</td> <td><input type="checkbox"/> Registered Mail™</td> </tr> <tr> <td><input checked="" type="checkbox"/> Certified Mail®</td> <td><input type="checkbox"/> Registered Mail Restricted Delivery</td> </tr> <tr> <td><input type="checkbox"/> Certified Mail Restricted Delivery</td> <td><input type="checkbox"/> Return Receipt for Merchandise</td> </tr> <tr> <td><input type="checkbox"/> Collect on Delivery</td> <td><input type="checkbox"/> Signature Confirmation™</td> </tr> <tr> <td><input type="checkbox"/> Delivery Restricted Delivery</td> <td><input type="checkbox"/> Signature Confirmation Restricted Delivery</td> </tr> <tr> <td><input type="checkbox"/> Mail Restricted Delivery (over \$500)</td> <td></td> </tr> </table>		<input type="checkbox"/> Adult Signature	<input type="checkbox"/> Priority Mail Express®	<input type="checkbox"/> Adult Signature Restricted Delivery	<input type="checkbox"/> Registered Mail™	<input checked="" type="checkbox"/> Certified Mail®	<input type="checkbox"/> Registered Mail Restricted Delivery	<input type="checkbox"/> Certified Mail Restricted Delivery	<input type="checkbox"/> Return Receipt for Merchandise	<input type="checkbox"/> Collect on Delivery	<input type="checkbox"/> Signature Confirmation™	<input type="checkbox"/> Delivery Restricted Delivery	<input type="checkbox"/> Signature Confirmation Restricted Delivery	<input type="checkbox"/> Mail Restricted Delivery (over \$500)	
<input type="checkbox"/> Adult Signature	<input type="checkbox"/> Priority Mail Express®															
<input type="checkbox"/> Adult Signature Restricted Delivery	<input type="checkbox"/> Registered Mail™															
<input checked="" type="checkbox"/> Certified Mail®	<input type="checkbox"/> Registered Mail Restricted Delivery															
<input type="checkbox"/> Certified Mail Restricted Delivery	<input type="checkbox"/> Return Receipt for Merchandise															
<input type="checkbox"/> Collect on Delivery	<input type="checkbox"/> Signature Confirmation™															
<input type="checkbox"/> Delivery Restricted Delivery	<input type="checkbox"/> Signature Confirmation Restricted Delivery															
<input type="checkbox"/> Mail Restricted Delivery (over \$500)																
<p>2. Article Number (Class of Service)</p> 7015 1660 0000 0335 2933																
PS Form 3811, July 2015 PSN 7530-02-000-9053		Domestic Return Receipt														

<p>USPS TRACKING #</p>  9590 9402 2832 7069 7541 20			<p>First-Class Mail Postage & Fees Paid USPS Permit No. G-10</p>
<p>United States Postal Service</p> <p>RECEIVED BLM AZ STATE OFF</p> <p>NOV - 3 P</p> <p>PHOENIX, AZ</p>	<p>Sender: Please print your name, address, and ZIP+4® in this box®</p> <p>U.S. DEPARTMENT OF THE INTERIOR BUREAU OF LAND MANAGEMENT ARIZONA STATE OFFICE ONE NORTH CENTRAL AVENUE, SUITE 800 PHOENIX, AZ 85004-4427</p>		



United States Department of the Interior



BUREAU OF LAND MANAGEMENT
Arizona State Office
One North Central Avenue, Suite 800
Phoenix, Arizona 85004-4427
www.blm.gov/az/

OCT 26 2017

In Reply Refer To:
3800 (9200) RM
AMC367989, **AMC389168**, AMC395647, AMC408059

CERTIFIED MAIL – RETURN RECEIPT REQUESTED 7015 1660 0000 0335 2957

NOTICE

DAMON AND LORI ROSENLOF : This Decision Affects Those Claims
1895 E PALMCROFT DR : Shown in the Block Below.
TEMPE, AZ 85282-2859 :

AMC367991, AMC367992, AMC389168, AMC395647, AMC408059
GR #3, GR #4, FIND IT 1, KONSTA, WR


Transfer(s) Not Processed

A conveyance document to transfer ownership of the mining claim(s) listed above was received by the Bureau of Land Management (BLM) Arizona State Office. The transfer(s) of ownership cannot be processed for the following reason(s):


- The QCDs cannot be processed as filed. In the case of the death of a mining claim owner, in order to transfer ownership, a copy of the death certificate is required.
- According to BLM records, the grantor on the conveyance document does not own the following claims: AMC367991, AMC367992, and AMC408059. The owner, according to BLM records is Richard D. Rosenlof.
- The claim number provided for Konsta was not correct. The correct number is AMC395647.
- No address for the grantee is included. We must have the grantee's address to enter into the database.

If appropriate, please submit a corrected conveyance document, required documents, or additional fees, within 30 days of your receipt of this notice. If the required information is not received within the 30-day timeframe, no further action will be taken, and the BLM will retain the non-refundable processing fees submitted.


If additional information is required, please contact RéAnn Myers at 602-417-9413. Please include your AMC serial number(s) on all correspondence.



Lucas Lucero
Deputy State Director
Lands, Minerals and Energy Division

SENDER: COMPLETE THIS SECTION	COMPLETE THIS SECTION ON DELIVERY														
<ul style="list-style-type: none"> Complete items 1, 2, and 3. Print your name and address on the reverse so that we can return the card to you. Attach this card to the back of the mailpiece, or on the front if space permits. 	<p>A. Signature <input checked="" type="checkbox"/> <i>Lori Rosenlof</i> <input type="checkbox"/> Agent <input type="checkbox"/> Addressee</p> <p>B. Received by (Printed Name) <i>Lori Rosenlof</i> C. Date of Delivery <i>10/28/17</i></p>														
<p>1. Article Addressed to: DAMON AND LORI ROSENLOF 1895 E PALMCROFT DR TEMPE AZ 85282-2859 920/RM/AMC367989, AMC389168, AMC395647, AMC408059</p>	<p>D. Is delivery address different from item 1? <input type="checkbox"/> Yes If YES, enter delivery address below: <input type="checkbox"/> No</p>														
 9590 9402 2832 7069 7541 37	<p>3. Service Type</p> <table border="0"> <tr> <td><input type="checkbox"/> Adult Signature</td> <td><input type="checkbox"/> Priority Mail Express®</td> </tr> <tr> <td><input type="checkbox"/> Adult Signature Restricted Delivery</td> <td><input type="checkbox"/> Registered Mail™</td> </tr> <tr> <td><input checked="" type="checkbox"/> Certified Mail®</td> <td><input type="checkbox"/> Registered Mail Restricted Delivery</td> </tr> <tr> <td><input type="checkbox"/> Certified Mail Restricted Delivery</td> <td><input type="checkbox"/> Return Receipt for Merchandise</td> </tr> <tr> <td><input type="checkbox"/> Collect on Delivery</td> <td><input type="checkbox"/> Signature Confirmation™</td> </tr> <tr> <td><input type="checkbox"/> Collect on Delivery Restricted Delivery</td> <td><input type="checkbox"/> Signature Confirmation Restricted Delivery</td> </tr> <tr> <td><input type="checkbox"/> Mail Restricted Delivery</td> <td></td> </tr> </table>	<input type="checkbox"/> Adult Signature	<input type="checkbox"/> Priority Mail Express®	<input type="checkbox"/> Adult Signature Restricted Delivery	<input type="checkbox"/> Registered Mail™	<input checked="" type="checkbox"/> Certified Mail®	<input type="checkbox"/> Registered Mail Restricted Delivery	<input type="checkbox"/> Certified Mail Restricted Delivery	<input type="checkbox"/> Return Receipt for Merchandise	<input type="checkbox"/> Collect on Delivery	<input type="checkbox"/> Signature Confirmation™	<input type="checkbox"/> Collect on Delivery Restricted Delivery	<input type="checkbox"/> Signature Confirmation Restricted Delivery	<input type="checkbox"/> Mail Restricted Delivery	
<input type="checkbox"/> Adult Signature	<input type="checkbox"/> Priority Mail Express®														
<input type="checkbox"/> Adult Signature Restricted Delivery	<input type="checkbox"/> Registered Mail™														
<input checked="" type="checkbox"/> Certified Mail®	<input type="checkbox"/> Registered Mail Restricted Delivery														
<input type="checkbox"/> Certified Mail Restricted Delivery	<input type="checkbox"/> Return Receipt for Merchandise														
<input type="checkbox"/> Collect on Delivery	<input type="checkbox"/> Signature Confirmation™														
<input type="checkbox"/> Collect on Delivery Restricted Delivery	<input type="checkbox"/> Signature Confirmation Restricted Delivery														
<input type="checkbox"/> Mail Restricted Delivery															
<p>2. Article Number (Transfer from service label) 7015 1660 0000 0335 2957</p>	<p>PS Form 3811, July 2015 PSN 7530-02-000-9053 Domestic Return Receipt</p>														

USPS TRACKING#



 9590 9402 2832 7069 7541 37

First-Class Mail
 Postage & Fees Paid
 USPS
 Permit No. G-10

United States Postal Service

• Sender: Please print your name, address, and ZIP+4® in this box•

U.S. DEPARTMENT OF THE INTERIOR
 BUREAU OF LAND MANAGEMENT
 ARIZONA STATE OFFICE
 ONE NORTH CENTRAL AVENUE, SUITE 800
 PHOENIX, AZ 85004-4427



RECEIVED
 BLM AZ STATE OFFICE
 NOV - 3 P 2
 PHOENIX

SENDER: COMPLETE THIS SECTION

- Complete items 1, 2, and 3.
- Print your name and address on the reverse so that we can return the card to you.
- Attach this card to the back of the mailpiece, or on the front if space permits.

RICHARD D ROSENLOF AND SUSAN
SKEPPER
7329 E PUEBLO AVE
MESA AZ 85208-2730
920/RM/AMC389168, AMC395647



9590 9402 2832 7069 7543 11

2. Article Number (Transfer from service label)

7015 1660 0000 0335 2964

COMPLETE THIS SECTION ON DELIVERY

A. Signature

Richard D Rosenlof

Agent

Addressee

B. Received by (Printed Name)

Richard Rosenlof

C. Date of Delivery

OCT 31 2017

D. Is delivery address different from item 1? Yes
If YES, enter delivery address below: No



3. Service Type

- Adult Signature
- Adult Signature Restricted Delivery
- Certified Mail®
- Certified Mail Restricted Delivery
- Collect on Delivery
- Collect on Delivery Restricted Delivery
- Registered Mail
- Registered Mail Restricted Delivery
- Return Receipt for Merchandise
- Signature Confirmation™
- Signature Confirmation Restricted Delivery

- Priority Mail Express®
- Registered Mail™
- Registered Mail Restricted Delivery
- Return Receipt for Merchandise
- Signature Confirmation™
- Signature Confirmation Restricted Delivery

USPS TRACKING #



First-Class Mail
Postage & Fees Paid
USPS
Permit No. G-10

9590 9402 2832 7069 7543 11

United States
Postal Service

RECEIVED
BLM AZ STATE OFFICE

NOV - 3 P 4:11

PHOENIX, AZ

• Sender: Please print your name, address, and ZIP+4® in this box •

U.S. DEPARTMENT OF THE INTERIOR
BUREAU OF LAND MANAGEMENT
ARIZONA STATE OFFICE
ONE NORTH CENTRAL AVENUE, SUITE 800
PHOENIX, AZ 85004-4427



United States Department of the Interior

BUREAU OF LAND MANAGEMENT

Arizona State Office

One North Central Avenue, Suite 800

Phoenix, Arizona 85004-4427

www.blm.gov/az/



OCT 26 2017

In Reply Refer To:

3800 (9200) RM

AMC389168, AMC395647

CERTIFIED MAIL - RETURN RECEIPT REQUESTED No. 7015 1660 0000 0335 2964

NOTICE

RICHARD D ROSENLOF & SUSAN SKEPPER:
7329 E PUEBLO AVE :
MESA, AZ 85208-2730 :

This Notice Affects Those Claims
Shown in the Block Below.

AMC389168, AMC395647
FIND IT 1, KONSTA

Maintenance Fee Waiver Held for Rejection

This office received the Maintenance Fee Waiver Certification (waiver) for the above listed mining claim(s). The waiver is not properly completed and does not meet the annual filing requirements.

In accordance with 43 Code of Federal Regulations (CFR) 3835.10, the name, address, and original signatures of all owners of the mining claim must be included on the waiver form. Please correct the discrepancy as noted below:

- The document is missing claim owner names, addresses or signatures.
- Even if a personal representative is signing the waiver, the names and addresses of all claim owners are required to be listed on the waiver.
- Next to each name there must be a signature: either that of the owner, an authorized agent, or personal representative.
- If an agent or personal representative signs, they should identify themselves as signing on behalf of an owner. In the case of the death of a mining claim owner the following

documents are required: 1) copy of the death certificate; 2) proof that whomever signs the waiver has authority to sign on behalf of the deceased claimant (this can be a copy of the will or a document from probate court declaring the executor of the will or personal representative of the deceased).

In order to correct the defect in the waiver, per 43 CFR 3835.93, you must provide this office with the requested information within 60 days of your receipt of this notice. If you are unable to provide this information, you have the option of paying the annual maintenance fee of \$155 per claim (\$155 per 20 acres for placer claims larger than 20 acres). If we do not receive the requested corrections or the maintenance fees within the 60 day time frame, the claim(s) will be declared forfeited and closed.

If additional information is required, please contact RéAnn Myers at 602-417-9413. Please include your AMC serial number(s) on all correspondence.

Sincerely,



Lucas Lucero
Deputy State Director
Lands, Minerals and Energy Division

Enclosure(s)

NOTICE!!

These documents have been scanned!

Do not place un-scanned documents beneath this notice!

Do not remove this notice from this file!

GPO Jacket No. 560-102
Print Order 61540
Rise Business Services, LLC
Job=AZ15 5/23/2019



Box Number= AZ15085



Claim Begin-End: AMC389168-AMC389168

3 Transfers



AZ15085-3

AMC388772-AMC389711

Amc 367989

389168

395647

408059

QUIT CLAIM DEED

AMC 389168

FOR VALUABLE CONSIDERATION, the sufficiency and receipt of which is hereby acknowledged, SUSAN SKupper ESTATE does hereby forever quit claim all his right, title and interest in the unpatented mining claims described on the supplemental attachment, attached hereto and incorporated herein by reference, to Richard Rosenlof.

IN WITNESS WHEREOF, grantor has executed this instrument as of this 23 day of August, 2017

Richard D Rosenlof

Execution of ESTATE SUSAN SKupper

Exempt from A.R.S. 11-1133 and 11-1137(B) by A.R.S. 11-1134(A)(6)

STATE OF ARIZONA


County of Maricopa) ss.

SUBSCRIBED AND SWORN TO before me, a Notary Public, this 23 day of August, 2017

By: Richard Dennis Rosenlof

Notary Public [Signature]

My Commission Expires March 20, 2019



RECEIVED
PLM AZ STATE OFFICE
2017 AUG 23 P 12:28
PHOENIX, ARIZONA

Form MCF120
Revised July 2014

This form is available from the **Arizona Geological Survey** and may be reproduced.

635 ENTERED ON Amc 395647
AND Amc 389168 ONLY.
12/11/2017 - RM

Attachment to Quick Claim Deed

Susan Skepper worked the following claim with the family of Richard Roenlof during the 2016 year.

	BLM Serial Number
GR 3	367991
GR 4	367992
Konsta	385647 395647
Find It 1	389168
WR	408059

Susan Skepper passed on Nov 5 2016.

RECEIVED
BLM AZ STATE OFFICE
2017 AUG 23 P 12:28
PHOENIX, ARIZONA

DANA AND ASSOCIATES, LLC

1234 S. POWER ROAD, SUITE #102
MESA, AZ 85206
(480) 924-4424

HAEL K. JEANES, CLERK
BY M RIOS DEP
FILED

17 FEB 16 AM 8:24

1 Rilus M. Dana (SBN 027421)
DANA AND ASSOCIATES, LLC
2 1234 S. Power Road, Suite #102
Mesa, AZ 85206
3 Phone: (480) 924-4424
Email: rdana@DANA.legal
4 Counsel for Applicant

CERTIFIED COPY

6 IN THE SUPERIOR COURT OF THE STATE OF ARIZONA
7 IN AND FOR THE COUNTY OF MARICOPA

8 In the Matter of the Estate of
9
10 SUSAN MARY SKEPPER,
11
Deceased.

No. PB PB2017-090157
LETTERS OF PERSONAL
REPRESENTATIVE

12 Richard D. Rosenlof has been appointed and is authorized to act as Personal
13 Representative of the Estate without restriction.

14 Issued on FEB 16 2017, 20

MICHAEL K. JEANES, CLERK

Clerk of the Probate Court



Deputy Clerk

DEPUTY CLERK

PHOENIX, ARIZONA
2017 AUG 23 P 12:27
RECEIVED STATE OFFICE

The foregoing instrument is a full, true and correct copy of the original on file in this office.
I further certify that the Order Statement appointing the
 Personal Representative Special Administrator
 Conservator Guardian
was signed on 2/15/17 and that these letters have not been revoked.

Attest February 16th 20 17
MICHAEL K. JEANES, Clerk of the Superior Court of the State of Arizona, in and for the county of Maricopa.

By M RIOS, Deputy

United States Department of the Interior
Bureau of Land Management
 DIV OF LANDS, MINRLS & ENERGY
 ONE N CENTRAL AVE
 PHOENIX, AZ 85004 -4427
 Phone: 602-417-9200

Receipt

No: 3952628

Transaction #: 4062366	
Date of Transaction: 08/23/2017	
CUSTOMER:	
RICHARD D ROSENLOF 7329 E PUEBLO AVE MESA, AZ 85208-2730 US	

LINE #	QTY	DESCRIPTION	REMARKS	UNIT PRICE	TOTAL
1	1.00	LOCATABLE MINERALS / MINING CLAIMS- NOT NEW-UNADJUD, ONE AUTH NO. ONLY / MINING CLAIM MONEY RECEIVED CASES: AMC367991/\$50.00	POL 2017/5 WAV TRF/1	- n/a -	50.00
2	1.00	LOCATABLE MINERALS / MINING CLAIMS- NOT NEW-UNADJUD, ONE AUTH NO. ONLY / MINING CLAIM MONEY RECEIVED CASES: AMC389168/\$10.00		- n/a -	10.00
TOTAL:					\$60.00

PAYMENT INFORMATION			
1	AMOUNT:	60.00	POSTMARKED: N/A
	TYPE:	CHECK	RECEIVED: 08/23/2017
	CHECK NO:	1018	
	NAME:	ROSENLOF, RICHARD D 7329 E PUEBLO AVE MESA AZ 85208-2730 US	

REMARKS

This receipt was generated by the automated BLM Collections and Billing System and is a paper representation of a portion of the official electronic record contained therein.

CERTIFICATION OF VITAL RECORD

STATE OF ARIZONA
DEPARTMENT OF HEALTH SERVICES - OFFICE OF VITAL RECORDS
CERTIFICATE OF DEATH

State File NO. 102- 2016-053120

1. DECEDENT'S LEGAL NAME (FIRST, MIDDLE, LAST) SUSAN MARY SKEPPER		2. AKA S (IF ANY)		3. DATE OF DEATH 11/05/2016	
4. SEX FEMALE	5. SOCIAL SECURITY NUMBER	6. DATE OF BIRTH 02/24/1947	7. AGE 69	8. UNDER 1 YEAR 8. MONTHS 9. DAYS 10. HOURS 11. MINUTES	
12. PLACE OF DEATH - HOSPITAL: <input checked="" type="checkbox"/> INPATIENT <input type="checkbox"/> E.R./OUTPATIENT <input type="checkbox"/> DEAD ON ARRIVAL			13. PLACE OF DEATH - OTHER THAN HOSPITAL: <input type="checkbox"/> NURSING HOME OR LONG TERM CARE FACILITY <input type="checkbox"/> RESIDENCE <input type="checkbox"/> HOSPICE FACILITY <input type="checkbox"/> OTHER		
14. FACILITY NAME (OR STREET ADDRESS IF NOT A FACILITY): ST JOSEPH'S HOSPITAL AND MEDICAL CENTER			15. CITY, TOWN & ZIP CODE OR LOCATION OF DEATH: PHOENIX 85013		16. COUNTY OF DEATH: MARICOPA
17. BIRTHPLACE (CITY AND STATE OR FOREIGN COUNTRY) ST. PAUL, MINNESOTA		18. MARITAL STATUS AT TIME OF DEATH: NEVER MARRIED		19. NAME OF SURVIVING SPOUSE (MAIDEN NAME IF WIFE)	
20. DECEDENT'S USUAL RESIDENCE STREET ADDRESS: 7329 E PEBBLE AVE		21. CITY AND COUNTY: MESA, MARICOPA		22. STATE ARIZONA	23. ZIP CODE 85208
24. EVER IN THE ARMED FORCES NO		25. WAS DECEDENT OF HISPANIC ORIGIN? <input checked="" type="checkbox"/> NO, NOT SPANISH, HISPANIC OR LATINO <input type="checkbox"/> YES, MEXICAN, MEXICAN AMERICAN, CHICANO <input type="checkbox"/> YES, PUERTO RICAN <input type="checkbox"/> YES, CUBAN <input type="checkbox"/> YES, OTHER (SPECIFY) <input type="checkbox"/> UNKNOWN		26. DECEDENT'S RACE(S): <input checked="" type="checkbox"/> WHITE <input type="checkbox"/> BLACK, AFRICAN AMERICAN <input type="checkbox"/> NATIVE HAWAIIAN <input type="checkbox"/> ASIAN INDIAN <input type="checkbox"/> CHINESE <input type="checkbox"/> FILIPINO <input type="checkbox"/> JAPANESE <input type="checkbox"/> GUAMANIAN OR CHAMORRO <input type="checkbox"/> KOREAN <input type="checkbox"/> VIETNAMESE <input type="checkbox"/> SAMOAN <input type="checkbox"/> AMERICAN INDIAN OR ALASKA NATIVE	
27. IF AMERICAN INDIAN OR ALASKA NATIVE, SPECIFY UP TO 4 TRIBES, PRIMARY OR ENROLLED TRIBE		28. OCCUPATION: SOCIAL SERVICES REPRESENTATIVE		29. FATHER'S NAME (FIRST, MIDDLE, LAST) NORMAN SKEPPER	
30. MOTHER'S NAME (FIRST, MIDDLE, & LAST NAME PRIOR TO FIRST MARRIAGE) GERALDINE MURRAY		31. INFORMANT'S NAME JEANNETTE PATRAW		32. RELATIONSHIP SISTER	
33. INFORMANT'S MAILING ADDRESS: 1725 N DATE ST, MESA, ARIZONA 85201		34. NAME AND ADDRESS OF FUNERAL FACILITY: HORIZON FUNERAL CARE 7510 E. MAIN ST., MESA, AZ		35. FUNERAL DIRECTOR: JAMES ROBINSON, FUNERAL DIRECTOR	
36. LICENSE NUMBER F1535		37. METHOD(S) OF DISPOSITION: CREMATION		38. NAME AND LOCATION OF 1st DISPOSITION FACILITY: SERENITY MORTUARY SERVICES, INC. PHOENIX, ARIZONA	
39. NAME AND LOCATION OF 2nd DISPOSITION FACILITY: NONE		30. MEDICAL CERTIFICATION SECTION CAUSE OF DEATH PART I			
40. IMMEDIATE CAUSE OF DEATH ACUTE HYPOXIC RESPIRATORY FAILURE		41. APPROXIMATE INTERVAL: UNKNOWN		42. DUE TO OR AS A CONSEQUENCE OF: ASPIRATION PNEUMONIA	
43. APPROXIMATE INTERVAL: UNKNOWN		44. DUE TO OR AS A CONSEQUENCE OF: ENCEPHALOPATHY		45. APPROXIMATE INTERVAL: UNKNOWN	
46. DUE TO OR AS A CONSEQUENCE OF: THROMBOTIC THROMBOCYTOPENIC PURPURA		47. APPROXIMATE INTERVAL: UNKNOWN		39. CAUSE OF DEATH: PART II	
48. OTHER SIGNIFICANT CONDITIONS CONTRIBUTING TO DEATH BUT NOT RESULTING IN THE UNDERLYING CAUSES GIVEN ABOVE: ACUTE RENAL FAILURE, ATRIAL FIBRILLATION, SYSTOLIC HEART FAILURE		49. INJURY? NO	50. INJURY AT WORK? NO	51. MANNER OF DEATH: NATURAL DEATH	52. TIME OF DEATH: 12:20 PM
53. WAS AN AUTOPSY PERFORMED? NO		54. WERE AUTOPSY FINDINGS AVAILABLE TO COMPLETE THE CAUSE OF DEATH?			
CAUSE AND MANNER OF DEATH CERTIFICATION					
<input checked="" type="checkbox"/> Certifying Physician/Nurse Practitioner/Physician's Assistant - To the best of my knowledge, death occurred due to the cause(s) and manner stated.		55. NAME OF PERSON COMPLETING CAUSE OF DEATH: SAISRIDHAR BODDUPALLI, M.D.		56. DATE CERTIFIED: 11/16/2016	
<input type="checkbox"/> Medical Examiner/Tribal Law Enforcement Authority - On the basis of examination, and/or investigation, in my opinion, death occurred at the time, date, and place, and due to the cause(s) and manner stated.		57. CERTIFIER'S ADDRESS: 500 WEST THOMAS ROAD PHOENIX, ARIZONA 85013		58. NAME OF REGISTRAR: MICHELE CASTANEDA-MARTINEZ	
				59. DATE REGISTERED: 12/16/2016	

RECEIVED
 PHOENIX, ARIZONA
 NOV - 7 A 00 07
 2011

DATE ISSUED: 12/20/2016



This is a true certification of the facts on file with the Arizona Department of Health Services - Bureau of Vital Records - PHOENIX, ARIZONA
Form 1007-01-16

Krystal Colburn
KRYSTAL COLBURN
ASSISTANT STATE REGISTRAR

ARIZONA DEPARTMENT OF HEALTH SERVICES

This copy not valid unless prepared on a form displaying the State Seal and impressed with the raised seal of the issuing agency.

ANY ALTERATION OR ERASURE VOIDS THIS CERTIFICATE



Hi, Lee Ann:

Lost the claim
I was to add to this.

PHOENIX, ARIZONA

2011 NOV 20 PM 2:31

RECEIVED
SUN AZ STATE OFFICE

Our call earlier about
the additional funds &
had to pay for taking
Susan home w/ claim.

Have a great day.

Mark Rosendy

4026875






Richard Rosenlof
7329 E Pueblo Ave
Mesa, AZ 85208

PHOENIX AZ 852

17 NOV 2017 PM 11 L



RECEIVED
BLM STATE CO

2017 NOV 20 P


PHOENIX, ARIZONA

BLM

1 N. Central #800

Phoenix AZ 85004

ATTN: LE ANN.



United States Department of the Interior
Bureau of Land Management
 DIV OF LANDS, MINRLS & ENERGY
 ONE N CENTRAL AVE
 PHOENIX, AZ 85004 -4427
 Phone: 602-417-9200

Receipt

No: 4026875

Transaction #: 4137760	
Date of Transaction: 11/28/2017	
CUSTOMER:	
RICHARD D ROSENLOF 7329 E PUEBLO AVE MESA, AZ 85208-2730 US	

LINE #	QTY	DESCRIPTION	REMARKS	UNIT PRICE	TOTAL
1	1.00	SUSPENSE, MISCELLANEOUS / SUSPENSE, MISCELLANEOUS / TEMPORARY HOLD (1 WEEK ONLY)		10.00	10.00
TOTAL:					\$10.00

PAYMENT INFORMATION			
1	AMOUNT:	10.00	POSTMARKED: N/A
	TYPE:	CHECK	RECEIVED: 11/28/2017
	CHECK NO:	1040	
	NAME:	ROSENLOF, RICHARD D 7329 E PUEBLO AVE MESA AZ 85208-2730 US	

REMARKS
APPEARS TO BE FILING A TRANSFER

This receipt was generated by the automated BLM Collections and Billing System and is a paper representation of a portion of the official electronic record contained therein.

Login ID6222**Entry Date**12/05/2017**Total Amount**\$10.00**Original Order Items**

Line	Order#	AuthNos	TransDate	Action	Amount	CostCtr
1	4137760	AMC395647 <input type="checkbox"/>	11/30/2017	TRANSFER OF INTEREST SVC CHG	\$10.00	LLAZ920000

Order Items To Be Generated for Transfer

Line	Order#	AuthNos	TransDate	Action	Amount	CostCtr
1	4137760	AMC395647 <input type="checkbox"/>	12/5/2017	TRANSFER OF INTEREST SVC CHG	\$-10.00	LLAZ920000
2	4137760	AMC395647 <input type="checkbox"/>	12/5/2017	MINING CLAIM MONEY RECEIVED	\$10.00	LLAZ920000

Login ID6222**Entry Date**11/30/2017**Total Amount**\$10.00**Original Order Items**

Line	Order#	AuthNos	TransDate	Action	Amount	CostCtr	F
1	4137760	<input type="checkbox"/>	11/28/2017	TEMPORARY HOLD (1 WEEK ONLY)	\$10.00	LLAZ920000	LLA

Order Items To Be Generated for Transfer

Line	Order#	AuthNos	TransDate	Action	Amount	CostCtr
1	4137760	<input type="checkbox"/>	11/30/2017	TEMPORARY HOLD (1 WEEK ONLY)	\$-10.00	LLAZ92000
2	4137760	AMC395647 <input type="checkbox"/>	11/30/2017	TRANSFER OF INTEREST SVC CHG	\$10.00	LLAZ92000

Amc 389168
Amc 395647

WHEN RECORDED, MAIL TO:

Richard D Rosenlof
7329 E Pueblo Ave
Mesa, AZ. 85208

QUITCLAIM DEED

KNOW ALL MEN BY THESE PRESENTS:

That I (we), **Walter & Dorthy Rosenlof**

The undersigned, for the consideration of Ten Dollars, and other valuable considerations, do hereby release, remise, and forever quitclaim unto **Richard & Damon Rosenlof.**

Shares of the Find it 1 Claim.

all right, title and interest in the certain property situated in **Maricopa** County, State of **Arizona**, and described as follows: **Claim located with in Section 28, Township 8 North, Range 2 East, Gila Salt River Base and Meridian, Arizona.**

This claim encompasses portions of the following legal subdivision(s) if located by legal subdivision or the following quarter section (s), Township (s) and range (s) 8N2E NW 1/4 sec 28 Superior Court of _____.

Dated: **21 April 2009**
Walter Rosenlof

Find it 1
AMC 389168

RELEASOR
Dorthy Rosenlof
RELEASOR

ACKNOWLEDGEMENT

STATE OF) **Arizona**

) ss.

County of) **Maricopa**

On this **21** day of **April, 2009**, before me, the undersigned Notary Public, personally appeared

Walter & Dorthy Rosenlof
_____ to

me known to be the individual(s) described in and who executed the foregoing instrument, and acknowledged the he (she) (they)

executed the same as his (her) (their) free act and deed.

My commission will expire: 5/10/10

Notary Public
Suzette Giles



PHOENIX, ARIZONA

2009 APR 22 A 10:16

RECEIVED
BLM AZ STATE OFFICE

ENTERED INTO COMPUTER

5/20/09 ab

File

WHEN RECORDED, MAIL TO:

Richard D Rosenlof
7329 E Pueblo Ave
Mesa, AZ. 85208

QUITCLAIM DEED

KNOW ALL MEN BY THESE PRESENTS:

That I (we), **Walter & Dorothy Rosenlof**

The undersigned, for the consideration of Ten Dollars, and other valuable considerations, do hereby release, remise, and forever quitclaim unto **Richard & Damon Rosenlof.**

Shares of the Konsta Claim.

all right, title and interest in the certain property situated in **Maricopa** County, State of **Arizona**, and described as follows: **Claim located with in Section NE 4, Township 6 north, Range 4 West, Gila Salt River Base and Meridian, Arizona.**

Superior Court of _____.

Dated: **21 April 2009**

RELEASOR

RELEASOR

KONSTA
AME 395647

ACKNOWLEDGEMENT

STATE OF) **Arizona**

) ss.

County of) **Maricopa**

On this **21** day of **April, 2009**, before me, the undersigned Notary Public, personally appeared

Walter & Dorothy Rosenlof
to


me known to be the individual(s) described in and who executed the foregoing instrument, and acknowledged the he (she) (they)

executed the same as his (her) (their) free act and deed.

My commission will expire: 8/10/10

Notary Public

Suzette Giles



PHOENIX, ARIZONA
2009 APR 22 A 10:16
RECEIVED
BLM AZ STATE OFFICE

2/50

United States Department of the Interior

Bureau of Land Management

BUSINESS & SUPPORT SVCS DIV

ONE N CENTRAL AVE SUITE 800

PHOENIX, AZ 85004 -4427

Phone: (602) 417-9200

Receipt

No:

1908157

Transaction #: 1970604	
Date of Transaction: 04/22/2009	
CUSTOMER:	RICHARD D ROSENLOF 7329 E PUEBLO AVE MESA, AZ 85208-2730 US

LINE #	QTY	DESCRIPTION	REMARKS	UNIT PRICE	TOTAL
1	1.00	LOCATABLE MINERALS / MINING CLAIMS-NOT NEW-UNADJUD, ONE AUTH NO. ONLY / MINING CLAIM MONEY RECEIVED CASES: AMC389168/\$40.00	TRF (4)	- n/a -	40.00
TOTAL:					\$40.00

PAYMENT INFORMATION					
1	AMOUNT:	40.00	POSTMARKED:	N/A	
	TYPE:	CHECK	RECEIVED:	04/22/2009	
	CHECK NO:	0229			
	NAME:	ROSENLOF, RICHARD D 7329 E PUEBLO AVE MESA AZ 85208-2730 US			

REMARKS

This receipt was generated by the automated BLM Collections and Billing System and is a paper representation of a portion of the official electronic record contained therein.

NOTICE!!

These documents have been scanned!

Do not place un-scanned documents beneath this notice!

Do not remove this notice from this file!

GPO Jacket No. 560-102
Print Order 61540
Rise Business Services, LLC
Job=AZ15 5/23/2019



Box Number= AZ15085



Claim Begin-End: AMC389168-AMC389168

4 Annual Filings



AZ15085-3

AMC388772-AMC389711

MAINTENANCE FEE WAIVER CERTIFICATION

SEE INSTRUCTIONS ON PAGE 2

FORM APPROVED
OMB NO. 1004-0114
Expires: January 31, 2020

367989
385609
389168
408059

7ER

338

- This small miner waiver is filed for the assessment year beginning on September 1, 2018 and ending on September 1, 2019.
- The undersigned and all related parties owned ten or fewer mining claims, mill, or tunnel sites located and maintained on Federal lands in the United States of America on September 1, 2018.
- The undersigned have performed the assessment work required by law for each mining claim listed prior to filing this waiver and understand that by filing this form, the undersigned must file an affidavit of assessment work with the Bureau of Land Management (BLM) by the December 30th following the filing of this waiver.
- The undersigned understand that if the assessment work obligation has not yet come due under 30 U.S.C. 28 (for those claims in their first assessment year only), a notice of intent to hold reciting this condition must be recorded by the December 30th following the filing of this waiver.
- The undersigned understand that mill and tunnel sites may also be listed on this waiver and be waived from payment of the maintenance fee, and that a notice of intent to hold for these sites is required to be filed with the BLM by the December 30th following the filing of this waiver.
- The undersigned understand and acknowledge that pursuant to 43 U.S.C. 1212 and 18 U.S.C. 1001, the filing or recording of a false, fictitious, or fraudulent document with the BLM may result in a fine of up to \$250,000, a prison term not to exceed five years, or both.
- The mining claims, mill or tunnel sites for which this waiver from payment of the maintenance fees is requested are:

CLAIM OR SITE NAME	BLM RECORDATION SERIAL NUMBER
1. GR3	367991
2. GR4	367992
3. Konsta	385647
4. Find It 1	389168
5. WR	408059
6.	
7.	
8.	
9.	
10.	

RECEIVED
 BLM AZ STATE OFFICE
 2018 AUG 27 A 10:51
 PHOENIX, ARIZONA

The owner(s) (claimants) of the above mining claims and sites are:

Richard DRosenlof
 (Owner's Name - Please Print)
 7329 E Pueblo Ave
 (Owner's Mailing Address)

Richard D Rosenlof
 (Owner's Signature)
 Mesa AZ 85208
 (City) (State) (Zip Code)

Daltin Rosenlof
 (Owner's Name - Please Print)
 1895 E Palmcroft
 (Owner's Mailing Address)

Daltin Rosenlof
 (Owner's Signature)
 Tempe AZ 85282
 (City) (State) (Zip Code)

Damon Rosenlof
 (Owner's Name - Please Print)
 1895 E Palmcroft
 (Owner's Mailing Address)

Damon Rosenlof
 (Owner's Signature)
 Tempe AZ 85282
 (City) (State) (Zip Code)

Lori Rosenlof
 (Owner's Name - Please Print)
 1895 E Palmcroft
 (Owner's Mailing Address)

Lori Rosenlof
 (Owner's Signature)
 Tempe AZ 85282
 (City) (State) (Zip Code)

(Continued on page 2)

ENTERED
 Tempe
 SEP 14 2018

BY: *EDS*

Dean Rosenlof

(Owner's Name - Please Print)

D. Rosenlof

(Owner's Signature)

7987 E Dateland

(Owner's Mailing Address)

Tempe

(City)

AZ

(State)

85284

(Zip Code)

Kim Rosenlof

(Owner's Name - Please Print)

Kim Rosenlof

(Owner's Signature)

7987 E Dateland

(Owner's Mailing Address)

Tempe

(City)

AZ

(State)

85284

(Zip Code)

(Owner's Name - Please Print)

(Owner's Signature)

(Owner's Mailing Address)

(City)

(State)

(Zip Code)

(Owner's Name - Please Print)

(Owner's Signature)

(Owner's Mailing Address)

(City)

(State)

(Zip Code)

18 U.S.C. 1001 and 43 U.S.C. 1212 make it a crime for any person knowingly and willfully to make to any department or agency of the United States any false, fictitious or fraudulent statements or representations as to any matter within its jurisdiction.

INSTRUCTIONS

1. This certification is made under the provisions of 43 U.S.C. § 1744 and 30 U.S.C. §28-28k and the regulations thereunder (43 CFR Part 3830).
2. The claimant(s) must fill in the dates in paragraph 1 for the beginning and ending of the assessment year for which this waiver is sought.
3. The claimant(s) must fill in the date in paragraph 2 for the beginning of the assessment year for which this waiver is sought.
4. All claim and site names and BLM serial numbers must be listed for the mining claims, mill sites, and tunnel sites for which the waiver is sought.
5. All owners of the mining claims, mill sites, and tunnel sites and their addresses must be given.
6. This waiver form must be signed by all the claimants or their designated agent, in original form. If an agent is designated, a notarized designation of agent, signed by all of the claimants with proper address given, must be submitted with this waiver.
7. This form must be filed no later than September 1st for the upcoming assessment year in the BLM State Office where the mining claims or sites are recorded, or the waiver cannot be granted by the BLM. (Example: To obtain a waiver for the assessment year 2012, which begins September 1, 2011, you must qualify for and file for a waiver no later than September 1, 2011, in the proper BLM State Office.)
8. For all mining claims which require assessment work, you must record an affidavit of labor on or before the December 30th immediately following the filing of this waiver. For all other mining claims or sites waived, you must record a notice of intent to hold on or before the December 30th immediately following the filing of this waiver.
9. Mill and tunnel sites may also be listed on this waiver and be waived from payment of the maintenance fee. A notice of intent to hold for these sites is required to be filed by the December 30th following the filing of this waiver.

RECEIVED
BLM STATE OFFICE
PHOENIX, ARIZONA
SEP 27 10:51

FOR OFFICIAL USE ONLY

NOTICES

The Privacy Act and 43 CFR 2.223(d) require that you be furnished the following information in connection with the information requested by this form.

AUTHORITY: 30 U.S.C. 28f and 43 CFR part 3835 permit collection of the information requested by this form.

PRINCIPAL PURPOSE: The BLM will use the information you provide to verify that the owner(s) (claimants(s)) of a mining claim has/have complied with 30 U.S.C. 28f and 43 CFR part 3835 and is/are entitled to perform assessment work in lieu of paying the maintenance fee for the mining claims listed on this form.

ROUTINE USES: The BLM will only disclose this information in accordance with the provisions at 43 CFR 2.231(b) and (c).

EFFECT OF NOT PROVIDING INFORMATION: Disclosure of the requested information is required by 30 U.S.C. 28f and 43 CFR part 3835 for those claimants qualified to request the small miner waiver allowed. Failure to submit all the requested information or to complete this form will delay the BLM's processing of the form and may preclude the BLM's acceptance of the maintenance fee waiver request, which may result in forfeiture of the mining claim or site by the claimant.

The Paperwork Reduction Act requires us to inform you that:

The BLM collects this information to determine whether or not you are qualified for waiver of maintenance fees.

Submission of the requested information is necessary to obtain or retain a benefit.

You do not have to respond to this or any other Federal agency-sponsored information collection unless it displays a currently valid OMB control number.

BURDEN HOURS STATEMENT: Public reporting burden for this form is estimated to average 20 minutes per response, including the time for reviewing instructions, gathering and maintaining data, and completing and reviewing the form. You may submit comments regarding the burden estimate or any other aspect of this form to: U.S. Department of the Interior, Bureau of Land Management (1004-0114), Bureau Information Collection Clearance Officer (WO-630), Mail Stop 401 LS, 1849 C St., N.W., Washington, D.C. 20240.

RECEIVED
BLM AZ STATE OFFICE
2018 AUG 27 A 10: 51
PHOENIX, ARIZONA



UNITED STATES
DEPARTMENT OF THE INTERIOR
BUREAU OF LAND MANAGEMENT

MAINTENANCE FEE WAIVER CERTIFICATION

SEE INSTRUCTIONS ON PAGE 2

396
[Handwritten initials]

367989
389168
395647
FORM APPROVED
OMB NO. 1004-0114
Expires: January 31, 2020
408059

- This small miner waiver is filed for the assessment year beginning on September 1, 2019 and ending on September 1, 2020.
- The undersigned and all related parties owned ten or fewer mining claims, mill, or tunnel sites located and maintained on Federal lands in the United States of America on September 1, 2019.
- The undersigned have performed the assessment work required by law for each mining claim listed prior to filing this waiver and understand that by filing this form, the undersigned must file an affidavit of assessment work with the Bureau of Land Management (BLM) by the December 30th following the filing of this waiver.
- The undersigned understand that if the assessment work obligation has not yet come due under 30 U.S.C. 28 (for those claims in their first assessment year only), a notice of intent to hold reciting this condition must be recorded by the December 30th following the filing of this waiver.
- The undersigned understand that mill and tunnel sites may also be listed on this waiver and be waived from payment of the maintenance fee, and that a notice of intent to hold for these sites is required to be filed with the BLM by the December 30th following the filing of this waiver.
- The undersigned understand and acknowledge that pursuant to 43 U.S.C. 1212 and 18 U.S.C. 1001, the filing or recording of a false, fictitious, or fraudulent document with the BLM may result in a fine of up to \$250,000, a prison term not to exceed five years, or both.
- The mining claims, mill or tunnel sites for which this waiver from payment of the maintenance fees is requested are:

CLAIM OR SITE NAME	BLM RECORDATION SERIAL NUMBER
1. GR-3	367991
2. GR-4	367992
3. Konsta	385647 395647
4. Find It 1	389168
5. WR	402050 408059
6.	
7.	
8.	
9.	
10.	

RECEIVED
BLM AZ STATE OFFICE
2019 OCT 24 P 2:14
PHOENIX, ARIZONA

RECEIVED
BLM AZ STATE OFFICE
2019 AUG 29 P 12:15
PHOENIX, ARIZONA

The owner(s) (claimants) of the above mining claims and sites are:

Richard D Rosenlof
(Owner's Name - Please Print)
7329 E Pueblo Ave
(Owner's Mailing Address)

Richard D Rosenlof
(Owner's Signature)
Mesa AZ 85208
(City) (State) (Zip Code)

Dalton Rosenlof
(Owner's Name - Please Print)
1895 E Palmcroft
(Owner's Mailing Address)

Dalton Rosenlof
(Owner's Signature)
Tempe AZ 85282
(City) (State) (Zip Code)

Damon Rosenlof
(Owner's Name - Please Print)
1895 E Palmcroft
(Owner's Mailing Address)

[Signature]
(Owner's Signature)
Tempe AZ 852282
(City) (State) (Zip Code)

Lori Rosenlof
(Owner's Name - Please Print)
1895 E Palmcroft
(Owner's Mailing Address)

Lori Rosenlof
(Owner's Signature)
Tempe AZ 85282
(City) (State) (Zip Code)

4338249
ENTERED
SEP 18 2019
BY: *[Signature]*

(Continued on page 2)

4547199 *nwl km*

ADDRESS UPDATED - WAS 79673 DATED

Dean Rosenlof

(Owner's Name - Please Print)

7987 E Dateland

(Owner's Mailing Address)

Dean Rosenlof

(Owner's Signature)

Tempe

(City)

AZ

(State)

85284

(Zip Code)

Kim Rosenlof

(Owner's Name - Please Print)

7987 E Dateland

(Owner's Mailing Address)

Kim Rosenlof

(Owner's Signature)

Tempe

(City)

AZ

(State)

85284

(Zip Code)

(Owner's Name - Please Print)

(Owner's Signature)

(Owner's Mailing Address)

(City)

(State)

(Zip Code)

(Owner's Name - Please Print)

(Owner's Signature)

(Owner's Mailing Address)

(City)

(State)

(Zip Code)

18 U.S.C. 1001 and 43 U.S.C. 1212 make it a crime for any person knowingly and willfully to make to any department or agency of the United States any false, fictitious or fraudulent statements or representations as to any matter within its jurisdiction.

INSTRUCTIONS

1. This certification is made under the provisions of 43 U.S.C. § 1744 and 30 U.S.C. §28-28k and the regulations thereunder (43 CFR Part 3830).
2. The claimant(s) must fill in the dates in paragraph 1 for the beginning and ending of the assessment year for which this waiver is sought.
3. The claimant(s) must fill in the date in paragraph 2 for the beginning of the assessment year for which this waiver is sought.
4. All claim and site names and BLM serial numbers must be listed for the mining claims, mill sites, and tunnel sites for which the waiver is sought.
5. All owners of the mining claims, mill sites, and tunnel sites and their addresses must be given.
6. This waiver form must be signed by all the claimants or their designated agent, in original form. If an agent is designated, a notarized designation of agent, signed by all of the claimants with proper address given, must be submitted with this waiver.
7. This form must be filed no later than September 1st for the upcoming assessment year in the BLM State Office where the mining claims or sites are recorded, or the waiver cannot be granted by the BLM. (Example: To obtain a waiver for the assessment year 2012, which begins on September 1, 2011, you must qualify for and file for a waiver no later than September 1, 2011, in the proper BLM State Office.)
8. For all mining claims which require assessment work, you must record an affidavit of labor on or before the December 30th immediately following the filing of this waiver. For all other mining claims or sites waived, you must record a notice of intent to hold on or before the December 30th immediately following the filing of this waiver.
9. Mill and tunnel sites may also be listed on this waiver and be waived from payment of the maintenance fee. A notice of intent to hold for these sites is required to be filed by the December 30th following the filing of this waiver.

RECEIVED
BLM AZ STATE OFFICE
2019 OCT 24 P 11:15
PHOENIX, ARIZONA

PHOENIX, ARIZONA
2019 AUG 29 P 12:15
RECEIVED
BLM AZ STATE OFFICE

FOR OFFICIAL USE ONLY

UNITED STATES
DEPARTMENT OF THE INTERIOR
BUREAU OF LAND MANAGEMENT

MAINTENANCE FEE WAIVER CERTIFICATION

SEE INSTRUCTIONS ON PAGE 2

396
[Handwritten signature]

367989
389168
395647
FORM APPROVED
OMB NO. 1004-0114
Expires: January 31, 2020
408059

- This small miner waiver is filed for the assessment year beginning on September 1, 2019 and ending on September 1, 2020
- The undersigned and all related parties owned ten or fewer mining claims, mill, or tunnel sites located and maintained on Federal lands in the United States of America on September 1, 2019.
- The undersigned have performed the assessment work required by law for each mining claim listed prior to filing this waiver and understand that by filing this form, the undersigned must file an affidavit of assessment work with the Bureau of Land Management (BLM) by the December 30th following the filing of this waiver.
- The undersigned understand that if the assessment work obligation has not yet come due under 30 U.S.C. 28 (for those claims in their first assessment year only), a notice of intent to hold reciting this condition must be recorded by the December 30th following the filing of this waiver.
- The undersigned understand that mill and tunnel sites may also be listed on this waiver and be waived from payment of the maintenance fee, and that a notice of intent to hold for these sites is required to be filed with the BLM by the December 30th following the filing of this waiver.
- The undersigned understand and acknowledge that pursuant to 43 U.S.C. 1212 and 18 U.S.C. 1001, the filing or recording of a false, fictitious, or fraudulent document with the BLM may result in a fine of up to \$250,000, a prison term not to exceed five years, or both.
- The mining claims, mill or tunnel sites for which this waiver from payment of the maintenance fees is requested are:

CLAIM OR SITE NAME	BLM RECORDATION SERIAL NUMBER
1. GR-3	367991
2. GR-4	367992
3. Konsta	385647 395647
4. Find It 1	389168
5. WR	402059 408059
6.	
7.	
8.	
9.	
10.	

RECEIVED
BLM AZ STATE OFFICE
2019 AUG 29 PM 15:11
PHOENIX, ARIZONA

The owner(s) (claimants) of the above mining claims and sites are:

Richard D Rosenlof

(Owner's Name - Please Print)
7329 E Pueblo Ave

(Owner's Mailing Address)

(Owner's Signature)
Mesa AZ 85208

(City) (State) (Zip Code)

Dalton Rosenlof

(Owner's Name - Please Print)
1895 E Palmcroft

(Owner's Mailing Address)

[Signature]

(Owner's Signature)
Tempe AZ 85282

(City) (State) (Zip Code)

Damon Rosenlof

(Owner's Name - Please Print)
1895 E Palmcroft

(Owner's Mailing Address)

[Signature]

(Owner's Signature)
Tempe AZ 85282

(City) (State) (Zip Code)

Lori Rosenlof

(Owner's Name - Please Print)
1895 E Palmcroft

(Owner's Mailing Address)

[Signature]

(Owner's Signature)
Tempe AZ 85282

(City) (State) (Zip Code)

4839247
ENTERED
SEP 18 2019
BY: *[Signature]*

(Continued on page 2)
CORRECTED WAIVER REC'D
10/24/2019. 247 REMOVED-RM

4547199 *[Handwritten initials]*

ADDRESS UPDATED - 2/21/11
WAS 79679 DATED.

Dean Rosenlof
(Owner's Name - Please Print)

7987 E Dateland
(Owner's Mailing Address)

[Signature]
(Owner's Signature)

Tempe AZ 85284
(City) (State) (Zip Code)

Kim Rosenlof
(Owner's Name - Please Print)

7987 E Dateland
(Owner's Mailing Address)

[Signature]
(Owner's Signature)

Tempe AZ 85284
(City) (State) (Zip Code)

(Owner's Name - Please Print)

(Owner's Mailing Address)

(Owner's Signature)

(City) (State) (Zip Code)

(Owner's Name - Please Print)

(Owner's Mailing Address)

(Owner's Signature)

(City) (State) (Zip Code)

18 U.S.C. 1001 and 43 U.S.C. 1212 make it a crime for any person knowingly and willfully to make to any department or agency of the United States any false, fictitious or fraudulent statements or representations as to any matter within its jurisdiction.

INSTRUCTIONS

1. This certification is made under the provisions of 43 U.S.C. § 1744 and 30 U.S.C. §28-28k and the regulations thereunder (43 CFR Part 3830).
2. The claimant(s) must fill in the dates in paragraph 1 for the beginning and ending of the assessment year for which this waiver is sought.
3. The claimant(s) must fill in the date in paragraph 2 for the beginning of the assessment year for which this waiver is sought.
4. All claim and site names and BLM serial numbers must be listed for the mining claims, mill sites, and tunnel sites for which the waiver is sought.
5. All owners of the mining claims, mill sites, and tunnel sites and their addresses must be given.
6. This waiver form must be signed by all the claimants or their designated agent, in original form. If an agent is designated, a notarized designation of agent, signed by all of the claimants with proper address given, must be submitted with this waiver.
7. This form must be filed no later than September 1st for the upcoming assessment year in the BLM State Office where the mining claims or sites are recorded, or the waiver cannot be granted by the BLM. (Example: To obtain a waiver for the assessment year 2012, which begins on September 1, 2011, you must qualify for and file for a waiver no later than September 1, 2011, in the proper BLM State Office.)
8. For all mining claims which require assessment work, you must record an affidavit of labor on or before the December 30th immediately following the filing of this waiver. For all other mining claims or sites waived, you must record a notice of intent to hold on or before the December 30th immediately following the filing of this waiver.
9. Mill and tunnel sites may also be listed on this waiver and be waived from payment of the maintenance fee. A notice of intent to hold for these sites is required to be filed by the December 30th following the filing of this waiver.

PHOENIX, ARIZONA
2011 AUG 29 P 12:15
RECEIVED
BLM AZ STATE OFFICE

FOR OFFICIAL USE ONLY

UNITED STATES
DEPARTMENT OF THE INTERIOR
BUREAU OF LAND MANAGEMENT

MAINTENANCE FEE WAIVER CERTIFICATION

FORM APPROVED
OMB NO. 1004-0114
Expires: January 31, 2020

SEE INSTRUCTIONS ON PAGE 2

367989
385609
389168
408059

- This small miner waiver is filed for the assessment year beginning on September 1, 2018 and ending on September 1, 2019.
- The undersigned and all related parties owned ten or fewer mining claims, mill, or tunnel sites located and maintained on Federal lands in the United States of America on September 1, 2018.
- The undersigned have performed the assessment work required by law for each mining claim listed prior to filing this waiver and understand that by filing this form, the undersigned must file an affidavit of assessment work with the Bureau of Land Management (BLM) by the December 30th following the filing of this waiver.
- The undersigned understand that if the assessment work obligation has not yet come due under 30 U.S.C. 28 (for those claims in their first assessment year only), a notice of intent to hold reciting this condition must be recorded by the December 30th following the filing of this waiver.
- The undersigned understand that mill and tunnel sites may also be listed on this waiver and be waived from payment of the maintenance fee, and that a notice of intent to hold for these sites is required to be filed with the BLM by the December 30th following the filing of this waiver.
- The undersigned understand and acknowledge that pursuant to 43 U.S.C. 1212 and 18 U.S.C. 1001, the filing or recording of a false, fictitious, or fraudulent document with the BLM may result in a fine of up to \$250,000, a prison term not to exceed five years, or both.
- The mining claims, mill or tunnel sites for which this waiver from payment of the maintenance fees is requested are:

CLAIM OR SITE NAME	BLM RECORDATION SERIAL NUMBER
1. GR3	367991
2. GR4	367992
3. Konsta	385647
4. Find It 1	389168
5. WR	408059
6.	
7.	
8.	
9.	
10.	

RECEIVED
BLM AZ STATE OFFICE
2018 AUG 27 A 10:51
PHOENIX, ARIZONA

The owner(s) (claimants) of the above mining claims and sites are:

Richard DRosenlof

(Owner's Name - Please Print)

7329 E Pueblo Ave

(Owner's Mailing Address)

Richard D Rosenlof
(Owner's Signature)

Mesa

(City)

AZ

(State)

85208

(Zip Code)

Daltin Rosenlof

(Owner's Name - Please Print)

1895 E Palmcroft

(Owner's Mailing Address)

Daltin Rosenlof
(Owner's Signature)

Tempe

(City)

AZ

(State)

85282

(Zip Code)

Damon Rosenlof

(Owner's Name - Please Print)

1895 E Palmcroft

(Owner's Mailing Address)

Damon Rosenlof
(Owner's Signature)

Tempe

(City)

AZ

(State)

85282

(Zip Code)

Lori Rosenlof

(Owner's Name - Please Print)

1895 E Palmcroft

(Owner's Mailing Address)

Lori Rosenlof
(Owner's Signature)

Tempe

(City)

AZ

(State)

85282

(Zip Code)

INTERESTED
SEP 14 2018

BY: *BDS*

Dean Rosenlof

(Owner's Name - Please Print)

D. Rosenlof

(Owner's Signature)

7987 E Dateland

(Owner's Mailing Address)

Tempe

(City)

AZ

(State)

85284

(Zip Code)

Kim Rosenlof

(Owner's Name - Please Print)

Kim Rosenlof

(Owner's Signature)

7987 E Dateland

(Owner's Mailing Address)

Tempe

(City)

AZ

(State)

85284

(Zip Code)

(Owner's Name - Please Print)

(Owner's Signature)

(Owner's Mailing Address)

(City)

(State)

(Zip Code)

(Owner's Name - Please Print)

(Owner's Signature)

(Owner's Mailing Address)

(City)

(State)

(Zip Code)

18 U.S.C. 1001 and 43 U.S.C. 1212 make it a crime for any person knowingly and willfully to make to any department or agency of the United States any false, fictitious or fraudulent statements or representations as to any matter within its jurisdiction.

INSTRUCTIONS

1. This certification is made under the provisions of 43 U.S.C. § 1744 and 30 U.S.C. §28-28k and the regulations thereunder (43 CFR Part 3830).
2. The claimant(s) must fill in the dates in paragraph 1 for the beginning and ending of the assessment year for which this waiver is sought.
3. The claimant(s) must fill in the date in paragraph 2 for the beginning of the assessment year for which this waiver is sought.
4. All claim and site names and BLM serial numbers must be listed for the mining claims, mill sites, and tunnel sites for which the waiver is sought.
5. All owners of the mining claims, mill sites, and tunnel sites and their addresses must be given.
6. This waiver form must be signed by all the claimants or their designated agent, in original form. If an agent is designated, a notarized designation of agent, signed by all of the claimants with proper address given, must be submitted with this waiver.
7. This form must be filed no later than September 1st for the upcoming assessment year in the BLM State Office where the mining claims or sites are recorded, or the waiver cannot be granted by the BLM. (Example: To obtain a waiver for the assessment year 2012, which begins September 1, 2011, you must qualify for and file for a waiver no later than September 1, 2011, in the proper BLM State Office.)
8. For all mining claims which require assessment work, you must record an affidavit of labor on or before the December 30th immediately following the filing of this waiver. For all other mining claims or sites waived, you must record a notice of intent to hold on or before the December 30th immediately following the filing of this waiver.
9. Mill and tunnel sites may also be listed on this waiver and be waived from payment of the maintenance fee. A notice of intent to hold for these sites is required to be filed by the December 30th following the filing of this waiver.

RECEIVED
 BLM STATE OFFICE
 PHOENIX, ARIZONA
 2011 AUG 27 A 10:51

FOR OFFICIAL USE ONLY

NOTICES

The Privacy Act and 43 CFR 2.223(d) require that you be furnished the following information in connection with the information requested by this form.

AUTHORITY: 30 U.S.C. 28f and 43 CFR part 3835 permit collection of the information requested by this form.

PRINCIPAL PURPOSE: The BLM will use the information you provide to verify that the owner(s) (claimants(s)) of a mining claim has/have complied with 30 U.S.C. 28f and 43 CFR part 3835 and is/are entitled to perform assessment work in lieu of paying the maintenance fee for the mining claims listed on this form.

ROUTINE USES: The BLM will only disclose this information in accordance with the provisions at 43 CFR 2.231(b) and (c).

EFFECT OF NOT PROVIDING INFORMATION: Disclosure of the requested information is required by 30 U.S.C. 28f and 43 CFR part 3835 for those claimants qualified to request the small miner waiver allowed. Failure to submit all the requested information or to complete this form will delay the BLM's processing of the form and may preclude the BLM's acceptance of the maintenance fee waiver request, which may result in forfeiture of the mining claim or site by the claimant.

The Paperwork Reduction Act requires us to inform you that:

The BLM collects this information to determine whether or not you are qualified for waiver of maintenance fees.

Submission of the requested information is necessary to obtain or retain a benefit.

You do not have to respond to this or any other Federal agency-sponsored information collection unless it displays a currently valid OMB control number.

BURDEN HOURS STATEMENT: Public reporting burden for this form is estimated to average 20 minutes per response, including the time for reviewing instructions, gathering and maintaining data, and completing and reviewing the form. You may submit comments regarding the burden estimate or any other aspect of this form to: U.S. Department of the Interior, Bureau of Land Management (1004-0114), Bureau Information Collection Clearance Officer (WO-630), Mail Stop 401 LS, 1849 C St., N.W., Washington, D.C. 20240.

RECEIVED
BLM AZ STATE OFFICE
2018 AUG 27 A 10:51
PHOENIX, ARIZONA

UNITED STATES
DEPARTMENT OF THE INTERIOR
BUREAU OF LAND MANAGEMENT

FORM APPROVED
OMB NO.: 1004-0114
Expires: January 31, 2020

AFFIDAVIT OF ANNUAL ASSESSMENT WORK

AMC 367989

WHEN RECORDED, MAIL DOCUMENT TO:

NAME: Richard D Rosenlof 480-497-9173

ADDRESS: 7329 E Pueblo Ave

CITY, STATE, ZIP: Mesa AZ 85208

~~389168~~
395647
408059

FOR COUNTY RECORDER'S USE

No. of Claims 5
x \$10/claim
Total due BLM \$ 5000

TO ALL WHOM IT MAY CONCERN:

1. The undersigned certifies that at least \$100 per claim was expended for development, labor and improvements, or equivalent value added, as the annual assessment work for the assessment year ending September 1, 2017 for the following contiguous unpatented mining claim(s), located in the County of Sept 1 2018, in the State of Arizona.

BLM Serial No.	Name of Claim	Tp	Rg	Sec	Mer	County Recordation Book and Page No.	Co. Recording Date
367991	GR 3	6N	4W	4			
367992	GR 4	6N	4W	4			
385647 # is closed	Konsta ^{Amc} 395647	6N	4W	NE4			
389168 L	Find it 1	8N	2E	NW4			
402059 # is closed	WR ^{Amc} 408059	9N	2E	NW4			
	Ac 480						
	ENTERED AUG 28 2018						

RECEIVED
PHOENIX, ARIZONA
2018 AUG 27 A ID: 50
STATE OFFICE

NO. OF CLAIMS 5
AMOUNT 5000
RECEIPT NO. PEP
INITIALS PEP
BLM-ASO

I had to run a Customer Report to find the correct AMC #'s on 2 claims listed above. PB
(Continued on page 2)

2. Type of labor and improvements (specify what was done and give the total value for that labor and improvement to show at least \$100 for each claim). If a geological, geochemical, or geophysical survey was performed, as per 30 U.S.C. 28-1, reference the title of the report of survey, give cost and date of the survey and report, and indicate it was filed with the County Recorder:

Description of Work Performed	Value of Work Performed	Date Work Was Performed
See attached sheet		

RECEIVED
 PHOENIX, ARIZONA
 2018 AUG 21 A 10:51
 DEPT. OF STATE OFFICE

3. Name and mailing address of each person who performed the labor and improvements:

Name (please print)	Current Mailing Address (please print)
Richard D Rosenlof	7329 E Pueblo Ave Mesa AZ 85208
Daltin Rosenlof	1895 E Palmcroft Tempe AZ 85282
Damon Rosenlof	1895 E Palmcroft Tempe 85282
Dean Rosenlof	7987 E Dateland Tempe AZ 85284

4. Name and mailing address of each person who holds and claims the subject mining claim(s) for the valuable minerals contained therein. Be sure to indicate if there is a change of address:

Name (please print)	Current Mailing Address (please print)
Richard D Rosenlof	7329 E Pueblo Ave Mesa AZ 85208
Daltin Rosenlof	1895 E Palmcroft Tempe AZ 85282
Damon Rosenlof	1895 E Palmcroft Tempe AZ 85282
Lori Rosenlof	1895 E Palmcroft Tempe AZ 85282
Dean Rosenlof	7987 E Dateland Tempe AZ 85284
Kim Rosenlof	7987 E Dateland Tempe AZ 85284

5. The undersigned testifies that on the date of 1 Sept, 2017, all monuments required by law were erected upon the subject claim(s), and all notices required by law were posted on the subject claim(s) or copies thereof were in place, and at said date, each corner monument bore or contained

markings sufficient to appropriately designate the corner of the claim to which it pertains and the name of the claim(s).

I hereby certify under penalty of perjury under the laws of the State of Arizona that the foregoing statements are true and correct:

Rubel H. Rosenfeld
(Signature of person responsible for above statement)

Date: 8-27-2018

Title 18 U.S.C. 1001 and 43 U.S.C. 1212 make it a crime for any person knowingly and willfully to make to any department or agency of the United States any false, fictitious or fraudulent statements or representations as to any matter within its jurisdiction.

Notary Block

SUBSCRIBED AND SWORN TO before me, this 27th day of August 2018

By: Danielle L. Quarantello
(Signature of Affiant)

Title: Notary Public

My Commission Expires: 10/13/2020



INSTRUCTIONS

1. This is an optional form that may be used to satisfy the requirements for the Bureau of Land Management (BLM) under the provisions of 43 U.S.C. §1744 and 30 U.S.C. §28-28d and the regulations thereunder (43 CFR part 3835). Since local and State laws may vary, you should contact your local and State agencies where the claims are located to ensure all applicable laws and requirements are satisfied.
2. The claimant(s) must fill in the date in paragraph 1 for the applicable assessment year and the county and state where the claims are located.
3. All claim names, BLM serial numbers, legal descriptions, and original county recording information must be listed for the claims pertaining to this assessment notice.
4. The claimant(s) must complete paragraph 2 listing all labor or improvements which was performed on or for the benefit of the subject mining claims. The value and date of the labor or improvements must also be listed. The total amount of labor or improvements can be listed, but the total expenditure must equal at least \$100 for each claim.
5. The names and current mailing addresses of the person(s) performing the labor shall be listed in paragraph 3.
6. The name and current mailing address of each owner (claimant) of the claims shall be listed in paragraph 4. The mailing address shall be the owner's address and not the address of an agent or anyone representing the claimant. Be sure to note if there has been a change of address.
7. Paragraph 5 shall be completed to show the date it was verified that all monuments required by law were properly erected, all notices were posted, and that corners were appropriately designated for all claims listed.
8. An exact legible reproduction or duplicate (other than microfilm or other electronic media) of this affidavit or another type of affidavit of assessment work that you file or will file in the county where each claim is located, must be filed with the BLM on or before December 30 of the calendar year in which the assessment year ends. For mill or tunnel sites, a separate notice of intent to hold must be filed with the BLM on or before December 30. Requirements for filing a notice of intent to hold can be found at 43 CFR 3835.33.
9. A processing fee of \$10 for each claim listed must be remitted to the BLM along with this or any other affidavit of assessment work.

PENDING
2018 AUG 27
AZ
DANIELLE L. QUARANTELLA
NOTARY PUBLIC
MARIKOPIA COUNTY
1

NOTICES

THE PRIVACY ACT and 43 CFR 2.223(d) require that you be furnished with the following information in connection with the information requested by this form.

AUTHORITY: 30 U.S.C. §28-28d and 43 CFR part 3835 permit collection of the information requested by this form.

PRINCIPAL PURPOSE: The BLM will use the information you provide to document compliance with 43 U.S.C. 1744 and that assessment work has been completed in accordance with 30 U.S.C. § 28-28d and 43 CFR part 3835 in lieu of paying the maintenance fee for the mining claims listed on this form.

ROUTINE USES: The BLM will only disclose this information in accordance with the provisions at 43 CFR 2.231(b) and (c).

EFFECT OF NOT PROVIDING INFORMATION: Disclosure of the requested information is required by 30 U.S.C. § 28-28d and 43 CFR part 3835 for claimants qualified to perform assessment work in lieu of paying the maintenance fee. Failure to submit all the requested information or to complete this form will delay the BLM's processing of the form and may preclude the BLM's acceptance of the assessment work information, which may result in forfeiture of the mining claim(s) by the claimant.

THE PAPERWORK REDUCTION ACT requires us to inform you that:

Use of this form is optional. You must perform assessment if a waiver to pay the maintenance fee has been requested. This form is provided to help you attest that annual assessment work has been completed in lieu of paying the maintenance fee for your claim(s). Submission of the requested information is necessary to obtain or retain a benefit.

You do not have to respond to this or any other Federal agency-sponsored information collection unless it displays a valid OMB control number.

BURDEN HOURS STATEMENT: The estimated public reporting burden for this form is 30 minutes per response, including the time for reviewing instructions, gathering and maintaining data, and completing and reviewing the form. You may submit comments regarding the burden estimate or any other aspect of this form to: U.S. Department of the Interior, Bureau of Land Management (1004-0114), Bureau Information Collection Clearance Officer (WO-630), 1849 C Street, N.W., Room 2134LM, Washington, D.C. 20240.

RECEIVED
BLM AZ STATE OFFICE
2018 AUG 27 A 10:51
PHOENIX, ARIZONA

Annual work done by Rosenlof Family on claims 2017-----2018

Richard D Rosenlof Richard D Rosenlof

The claims GR3, GR4, were worked on during a 2 week period Dec 9 to Dec 21 By Richard Rosenlof, Daltin Rosenlof and Damon Rosenlof. The claims were checked using metal detectors and by doing samples at various levels by digging holes and trenches. Some gold was found in limited quantities. not enough to open a commerical operation.

Doing geo chemical testing on some areas show there is heavy metal formations at some depth. One assay has shown promise of 4 oz of gold and 7 oz of silver a ton.

Value of work done **\$400.00**

Claim Konsta was Was work by Richard Rosenlof, Dean rosenlof Feb 4 to feb 10. using metals detectors and testing soil samples using geo chemical testing and samples that were taken to be panned out. Geo testing had the most promise and there are pockets of good reading to show the chance of ore veins in area. next operation might be to do test boring to greater depths.

Valuse of work performed **\$250.00**

Find it 1 and the WR claim was worked by the entire family Feb 11 to Feb 17. may 3 to may 8 Geochemical tests were performed, metal detecting and panning the sample that rom washes and digging to be rock. Limited amounts of gold were found. Some might be coming with water from other areas in the washes. One rech to bed rock showed some promise and will be followed up on. More study using the gro chemical testing will be done Some areas had been worked by the old timers in the area.

Worked performed **\$500.00**

RECEIVED
M M AZ STATE OFFICE
2018 AUG 27 A 10: 51
PHOENIX, ARIZONA

DEPARTMENT OF THE INTERIOR
BUREAU OF LAND MANAGEMENT
Mining Claims

CUSTOMER INFORMATION

Admin State:

AZ

Geo State:

AZ

ROSENLOF RICHARD D Int Rel:
7329 E PUEBLO AVE
MESA AZ 85208-2730

CLAIMANT

Customer ID:

2239338

Serial Number	Lead Serial Number	Claim Name	County	D	Case Type	Last A Yr	Location Date	Meridian Township Range Section	Subdiv
AMC367991	AMC367989	GR #3	MARICOPA	A	PLACER	2018	09/01/2005	14 0060N 0040W 004	NW
AMC367992	AMC367989	GR #4	MARICOPA	A	PLACER	2018	09/01/2005	14 0060N 0040W 004	NW
AMC389168	AMC389168	FIND IT 1	MARICOPA	A	PLACER	2018	01/20/2008	14 0080N 0020E 028	NW
			YAVAPAI	A	PLACER	2018	01/20/2008	14 0080N 0020E 028	NW
AMC395647	AMC395647	KONSTA	MARICOPA	A	PLACER	2018	12/01/2008	14 0060N 0040W 004	NE
AMC408059	AMC408059	WR	MARICOPA	A	LODE	2018	05/31/2011	14 0080N 0020E 028	NW,SW
			YAVAPAI	A	LODE	2018	05/31/2011	14 0080N 0020E 028	NW,SW

115
ENTERED AUG 28 2018
AZ 480

United States Department of the Interior
Bureau of Land Management
 DIV OF LANDS, MINRLS & ENERGY
 ONE N CENTRAL AVE
 PHOENIX, AZ 85004 -4427
 Phone: 602-417-9200

Receipt

No:

4245748

Transaction #: 4361201	
Date of Transaction: 08/27/2018	
CUSTOMER:	
ENTERED AUG 28 2018 <i>AC 480</i>	
RICHARD D ROSENLOF 7329 E PUEBLO AVE MESA, AZ 85208-2730 US <i>PB</i>	

LINE #	QTY	DESCRIPTION	REMARKS	UNIT PRICE	TOTAL
1	1.00	LOCATABLE MINERALS / MINING CLAIMS-NOT NEW-UNADJUD, ONE AUTH NO. ONLY / MINING CLAIM MONEY RECEIVED CASES: AMC367991/\$50.00	2018 POL AND WAIVER/5	- n/a -	50.00
TOTAL:					\$50.00

PAYMENT INFORMATION			
1	AMOUNT:	50.00	POSTMARKED: N/A
	TYPE:	CHECK	RECEIVED: 08/27/2018
	CHECK NO:	1140	
	NAME:	ROSENLOF, RICHARD D 7329 E PUEBLO AVE MESA AZ 85208-2730 US	

REMARKS

This receipt was generated by the automated BLM Collections and Billing System and is a paper representation of a portion of the official electronic record contained therein.

UNITED STATES
DEPARTMENT OF THE INTERIOR
BUREAU OF LAND MANAGEMENT

MAINTENANCE FEE WAIVER CERTIFICATION

SEE INSTRUCTIONS ON PAGE 2

AMC 367989

389168

395677

FORM APPROVED 408059

OMB NO. 1004-0114

Expires: January 31, 2020

325 JMC

- This small miner waiver is filed for the assessment year beginning on September 1, 2017 and ending on September 1, 2018.
- The undersigned and all related parties owned ten or fewer mining claims, mill, or tunnel sites located and maintained on Federal lands in the United States of America on September 1, 2017.
- The undersigned have performed the assessment work required by law for each mining claim listed prior to filing this waiver and understand that by filing this form, the undersigned must file an affidavit of assessment work with the Bureau of Land Management (BLM) by the December 30th following the filing of this waiver.
- The undersigned understand that if the assessment work obligation has not yet come due under 30 U.S.C. 28 (for those claims in their first assessment year only), a notice of intent to hold reciting this condition must be recorded by the December 30th following the filing of this waiver.
- The undersigned understand that mill and tunnel sites may also be listed on this waiver and be waived from payment of the maintenance fee, and that a notice of intent to hold for these sites is required to be filed with the BLM by the December 30th following the filing of this waiver.
- The undersigned understand and acknowledge that pursuant to 43 U.S.C. 1212 and 18 U.S.C. 1001, the filing or recording of a false, fictitious, or fraudulent document with the BLM may result in a fine of up to \$250,000, a prison term not to exceed five years, or both.
- The mining claims, mill or tunnel sites for which this waiver from payment of the maintenance fees is requested are:

CLAIM OR SITE NAME	BLM RECORDATION SERIAL NUMBER
1. Gr3	367991
2. Gr 4	367992
3. Konsta	385647 395677
4. Find it 1	389168
5. WR	408059
6.	
7.	
8.	
9.	
10.	

The owner(s) (claimants) of the above mining claims and sites are:

Richard D Rosenlof
(Owner's Name - Please Print)
7329 E Pueblo Ave
(Owner's Mailing Address)

Richard D Rosenlof
(Owner's Signature)
Mesa AZ 85208
(City) (State) (Zip Code)

Daltin Rosenlof
(Owner's Name - Please Print)
1895 E Palmcroft
(Owner's Mailing Address)

x Daltin Rosenlof
(Owner's Signature)
Tempe AZ 85282
(City) (State) (Zip Code)

Damon Rosenlof
(Owner's Name - Please Print)
1895 E Palmcroft
(Owner's Mailing Address)

x Damon Rosenlof
(Owner's Signature)
Tempe AZ 85282
(City) (State) (Zip Code)

Lori Rosenlof
(Owner's Name - Please Print)
1895 E Palmcroft
(Owner's Mailing Address)

x Lori Rosenlof
(Owner's Signature)
Tempe AZ 85282
(City) (State) (Zip Code)

(Continued on page 2)

483 ENTERED 9/14/2017
JMC

NWV

Dean Rosenlof
(Owner's Name - Please Print)

x 1 D - C
(Owner's Signature)

7987 S Dateland
(Owner's Mailing Address)

Tempe AZ 85284
(City) (State) (Zip Code)

Kim Rosenlof
(Owner's Name - Please Print)

Kim Rosenlof
(Owner's Signature)

7987 S Dateland
(Owner's Mailing Address)

Tempe AZ 85284
(City) (State) (Zip Code)

(Owner's Name - Please Print)

(Owner's Signature)

(Owner's Mailing Address)

(City) (State) (Zip Code)

(Owner's Name - Please Print)

(Owner's Signature)

(Owner's Mailing Address)

(City) (State) (Zip Code)

18 U.S.C. 1001 and 43 U.S.C. 1212 make it a crime for any person knowingly and willfully to make to any department or agency of the United States any false, fictitious or fraudulent statements or representations as to any matter within its jurisdiction.

INSTRUCTIONS

1. This certification is made under the provisions of 43 U.S.C. § 1744 and 30 U.S.C. §28-28k and the regulations thereunder (43 CFR Part 3830).
2. The claimant(s) must fill in the dates in paragraph 1 for the beginning and ending of the assessment year for which this waiver is sought.
3. The claimant(s) must fill in the date in paragraph 2 for the beginning of the assessment year for which this waiver is sought.
4. All claim and site names and BLM serial numbers must be listed for the mining claims, mill sites, and tunnel sites for which the waiver is sought.
5. All owners of the mining claims, mill sites, and tunnel sites and their addresses must be given.
6. This waiver form must be signed by all the claimants or their designated agent, in original form. If an agent is designated, a notarized designation of agent, signed by all of the claimants with proper address given, must be submitted with this waiver.
7. This form must be filed no later than September 1st for the upcoming assessment year in the BLM State Office where the mining claims or sites are recorded, or the waiver cannot be granted by the BLM. (Example: To obtain a waiver for the assessment year 2012, which begins on September 1, 2011, you must qualify for and file for a waiver no later than September 1, 2011, in the proper BLM State Office.)
8. For all mining claims which require assessment work, you must record an affidavit of labor on or before the December 30th immediately following the filing of this waiver. For all other mining claims or sites waived, you must record a notice of intent to hold on or before the December 30th immediately following the filing of this waiver.
9. Mill and tunnel sites may also be listed on this waiver and be waived from payment of the maintenance fee. A notice of intent to hold for these sites is required to be filed by the December 30th following the filing of this waiver.

PHOENIX, ARIZONA
2011 AUG 23 P 12: 29
RECEIVED
BLM STATE OFFICE

FOR OFFICIAL USE ONLY

17 FEB 16 AM 8:24

1 Rilus M. Dana (SBN 027421)
DANA AND ASSOCIATES, LLC
2 1234 S. Power Road, Suite #102
Mesa, AZ 85206
3 Phone: (480) 924-4424
Email: rdana@DANA.legal
4 Counsel for Applicant

CERTIFIED COPY

6 IN THE SUPERIOR COURT OF THE STATE OF ARIZONA
7 IN AND FOR THE COUNTY OF MARICOPA

8 In the Matter of the Estate of
9 SUSAN MARY SKEPPER,
10 Deceased.

No. PB PB2017-090157
LETTERS OF PERSONAL
REPRESENTATIVE

12 Richard D. Rosenlof has been appointed and is authorized to act as Personal
13 Representative of the Estate without restriction.

14 Issued on FEB 16 2017, 20

MICHAEL K. JEANES, CLERK

Clerk of the Probate Court



M RIOS
Deputy Clerk

DEPUTY CLERK

PHOENIX, ARIZONA
2017 AUG 23 P 12:27
RECEIVED
STATE OFFICE

The foregoing instrument is a full, true and correct copy of the original on file in this office.
I further certify that the Order/Statement appointing the
 Personal Representative Special Administrator
 Conservator Guardian
was signed on February 16, 2017 and that these letters have not been revoked.

Attest February 16th 20 17
MICHAEL K. JEANES, Clerk of the Superior Court of the State of Arizona, in and for the county of Maricopa.

By M RIOS, Deputy

DANA AND ASSOCIATES, LLC
1234 S. POWER ROAD, SUITE #102
MESA, AZ 85206
(480) 924-4424

When Recorded Return Document to:

Richard D. Rosenlat
7329 E Pueblo Ave
Mesa AZ 85208

Amc 367989
395647
389168
408059

Check here is this is a change of address.

Telephone: 480-497-9173

E-mail address: rosenlat1@gmail.com

AFFIDAVIT OF PERFORMANCE OF ANNUAL WORK

1. State of Arizona, County of MARICOPA ss:

2. I (Name) Richard D. Rosenlat

3. Reside at (Address) 7329 E. Pueblo Ave.

City Mesa County MARICOPA

RECEIVED
AZ STATE OFFICE
2017 AUG 23 P 12: 29
PHOENIX, ARIZONA
BLM
Date
Stamp

State AZ Zip 85208 being duly sworn, depose and say that I am a citizen of the United States, more than eighteen years of age, and that all of the facts set forth in this affidavit, subject to the provisions and penalties of 18 U.S.C. 1001 pertaining to the filing of false, fictitious, or fraudulent statements with the United States, are true and correct according to the best of my knowledge, information and belief.

4. Owner's name and address (If not shown in Items 1-3 above). N/A

5. That I am personally acquainted with the mining claim(s). The work and improvements were made by and at the expense of the owner(s) of said claim(s). Said contiguous group of claims, listed on this document, are situated in the

(optional) Mining District; _____ County, Arizona.

Line No.	AMC NUMBER	CLAIM/SITE NAME	COUNTY RECORDER DATA (If available)	TWP	RNG	SEC
1	367991	GR 3		6N	4W	4
2	367992	GR 4		6N	4W	4
3	385647	KONSTAR		6N	4W	NE-4
4	389168	Find IT 1		8N	2E	NW4
5	408059	WR		9N	2E	NW4
6			N/A			

395647

ENTERED
AUG 24 2017
BY: RDR

RECEIVED
 STATE OFFICE
 2017 AUG 23 P 12: 29
 PHOENIX, ARIZONA
 BLM
 Date
 Stamp

7						
8						
9						
10						

6. That between the dates starting at 12 o'clock noon on September 1, 20 ____ and ending at 12 o'clock noon on September 1, 20 ____ at least \$ _____ dollars worth of work and improvements were done and performed upon said claim(s) or upon one or more of a contiguous group of claims for the benefit of all, wholly or partly outside of a contiguous group of claims for the benefit of all, not including the location work.

7. That the following persons were employed to perform the work and improvements described herein: NA.

8. That the work and improvements performed were: Richard D. Rosenlof DAMON
Rosenlof, LORI Rosenlof DALTON Rosenlof, DEAN
Rosenlof, Kim Rosenlof SUSAN SKUPPER.


9. Dated: 23 Aug 2017 Signature: Richard D Rosenlof

SUBSCRIBED AND SWORN TO before me, a Notary Public, this 23 day of August 20 17

By: Richard Dennis Rosenlof

Notary Public [Signature]

My Commission Expires March 20, 2019



Bureau of Land Management
 Arizona State Office
www.blm.gov/az

No. of Claims: 5 x \$10 = 50
 Check No.: 1018 Init. [Initials]
 Receipt No.: 395 26 28
 For BLM Use Only

The following work was performed on the claims

Find It 1 Several days of work done on the claim as it makes a great camping place for the family.

3 weekends were spent using a high banker, securing samples of sand left by high water. Samples run at home proved there is micron gold in the sand 16 hours ----- \$160.00

WR did core drilling 14 hours. Located gold and in running the crushed rock tend to find platinum in the leach. Further testing being done. 14 hours-----\$140.00

GR 3 & GR 4 Damon, Richard and Dalton used metal detectors., along with geochemical testing.

Area covered was 250 X 500 ft. A sample was taken and tested with reading 250 to over 600 from holes 25 ft apart. Reading on the Comstock load were only in the 40's .

Time spent testing 30 hours. 30 hours-----\$300.00

Konsta was worked one weekend using metal detectors by 2 people , Dry washing also produced fine Gold flacks. Will return to follow up searching for producing vein.

16 hours-----\$160.00

On each claim the garbage left by others was removed. Some was dumped, blown in and came down with high water. We look to keep the claims for the family to enjoy nature, the wild life and a area to unwind.

RECEIVED
MINERAL STATE OFFICE
2011 AUG 23 P 12: 29
PHOENIX, ARIZONA

United States Department of the Interior
Bureau of Land Management
 DIV OF LANDS, MINRLS & ENERGY
 ONE N CENTRAL AVE
 PHOENIX, AZ 85004 -4427
 Phone: 602-417-9200

Receipt

No: 3952628

Transaction #: 4062366	
Date of Transaction: 08/23/2017	
CUSTOMER:	
RICHARD D ROSENLOF 7329 E PUEBLO AVE MESA, AZ 85208-2730 US	

LINE #	QTY	DESCRIPTION	REMARKS	UNIT PRICE	TOTAL
1	1.00	LOCATABLE MINERALS / MINING CLAIMS- NOT NEW-UNADJUD, ONE AUTH NO. ONLY / MINING CLAIM MONEY RECEIVED CASES: AMC367991/\$50.00	POL 2017/5 WAV TRF/1	- n/a -	50.00
2	1.00	LOCATABLE MINERALS / MINING CLAIMS- NOT NEW-UNADJUD, ONE AUTH NO. ONLY / MINING CLAIM MONEY RECEIVED CASES: AMC389168/\$10.00		- n/a -	10.00
TOTAL:					\$60.00

PAYMENT INFORMATION			
1	AMOUNT:	60.00	POSTMARKED: N/A
	TYPE:	CHECK	RECEIVED: 08/23/2017
	CHECK NO:	1018	
	NAME:	ROSENLOF, RICHARD D 7329 E PUEBLO AVE MESA AZ 85208-2730 US	

REMARKS

This receipt was generated by the automated BLM Collections and Billing System and is a paper representation of a portion of the official electronic record contained therein.

UNITED STATES
DEPARTMENT OF THE INTERIOR
BUREAU OF LAND MANAGEMENT 446

367989 395647
389168 408059

MAINTENANCE FEE WAIVER CERTIFICATION

FORM APPROVED
OMB NO. 1004-0114
Expires: October 31, 2016

SEE INSTRUCTIONS ON PAGE 2

1. This small miner waiver is filed for the assessment year beginning on September 1, 2016 and ending on September 1, 2017.
2. The undersigned and all related parties owned ten or fewer mining claims, mill, or tunnel sites located and maintained on Federal lands in the United States of America on September 1, 2016 *ex*
3. The undersigned have performed the assessment work required by law for each mining claim listed prior to filing this waiver and understand that by filing this form, the undersigned must file an affidavit of assessment work with the Bureau of Land Management (BLM) by the December 30th following the filing of this waiver.
4. The undersigned understand that if the assessment work obligation has not yet come due under 30 U.S.C. 28 (for those claims in their first assessment year only), a notice of intent to hold reciting this condition must be recorded by the December 30th following the filing of this waiver.
5. The undersigned understand that mill and tunnel sites may also be listed on this waiver and be waived from payment of the maintenance fee, and that a notice of intent to hold for these sites is required to be filed with the BLM by the December 30th following the filing of this waiver.
6. The undersigned understand and acknowledge that pursuant to 43 U.S.C. 1212 and 18 U.S.C. 1001, the filing or recording of a false, fictitious, or fraudulent document with the BLM may result in a fine of up to \$250,000, a prison term not to exceed five years, or both.
7. The mining claims, mill or tunnel sites for which this waiver from payment of the maintenance fees is requested are:

CLAIM OR SITE NAME	BLM RECORDATION SERIAL NUMBER
1. Gr 3	367991 ✓
2. GR 4	367992
3. Konsta	385647 <i>395647</i>
4. Find It 1	389168
5. WR	408059
6.	
7.	
8.	
9.	
10.	

The owner(s) (claimants) of the above mining claims and sites are:

Richard D Rosenlof
(Owner's Name - Please Print)

7329 E Pueblo Ave
(Owner's Mailing Address)

Richard D Rosenlof
(Owner's Signature)

Mesa AZ 85208
(City) (State) (Zip Code)

Susan Skepper
(Owner's Name - Please Print)

7329 E Pueblo Ave
(Owner's Mailing Address)

Susan Skepper
(Owner's Signature)

Mesa AZ 85208
(City) (State) (Zip Code)

Damon Rosenlof
(Owner's Name - Please Print)

1895 E Palmcroft
(Owner's Mailing Address)

[Signature]
(Owner's Signature)

Tempe AZ 85282
(City) (State) (Zip Code)

Lori Rosenlof
(Owner's Name - Please Print)

1895 E Palmcroft
(Owner's Mailing Address)

Lori Rosenlof
(Owner's Signature)

Tempe AZ 85282
(City) (State) (Zip Code)

(Continued on page 2)

ENTERED
483
SEP 08 2016

BY: *[Signature]*

NOTICE SENT BY CORRECT AMC #. 150616 05

[Handwritten initials]

Dean Rosenlof

(Owner's Name - Please Print)

7987 S Dateland

(Owner's Mailing Address)

Tempe

(City)

AZ

(State)

85284

(Zip Code)

Kim Rosenlof

(Owner's Name - Please Print)

7987 S Dateland

(Owner's Mailing Address)

Tempe

(City)

AZ

(State)

85284

(Zip Code)

(Owner's Name - Please Print)

(Owner's Signature)

(Owner's Mailing Address)

(City)

(State)

(Zip Code)

(Owner's Name - Please Print)

(Owner's Signature)

(Owner's Mailing Address)

(City)

(State)

(Zip Code)

18 U.S.C. 1001 and 43 U.S.C. 1212 make it a crime for any person knowingly and willfully to make to any department or agency of the United States any false, fictitious or fraudulent statements or representations as to any matter within its jurisdiction.

INSTRUCTIONS

1. This certification is made under the provisions of 43 U.S.C. § 1744 and 30 U.S.C. §28-28k and the regulations thereunder (43 CFR Part 3830).
2. The claimant(s) must fill in the dates in paragraph 1 for the beginning and ending of the assessment year for which this waiver is sought.
3. The claimant(s) must fill in the date in paragraph 2 for the beginning of the assessment year for which this waiver is sought.
4. All claim and site names and BLM serial numbers must be listed for the mining claims, mill sites, and tunnel sites for which the waiver is sought.
5. All owners of the mining claims, mill sites, and tunnel sites and their addresses must be given.
6. This waiver form must be signed by all the claimants or their designated agent, in original form. If an agent is designated, a notarized designation of agent, signed by all of the claimants with proper address given, must be submitted with this waiver.
7. This form must be filed no later than September 1st for the upcoming assessment year in the BLM State Office where the mining claims or sites are recorded, or the waiver cannot be granted by the BLM. (Example: To obtain a waiver for the assessment year 2012, which begins on September 1, 2011, you must qualify for and file for a waiver no later than September 1, 2011, in the proper BLM State Office.)
8. For all mining claims which require assessment work, you must record an affidavit of labor on or before the December 30th immediately following the filing of this waiver. For all other mining claims or sites waived, you must record a notice of intent to hold on or before the December 30th immediately following the filing of this waiver.
9. Mill and tunnel sites may also be listed on this waiver and be waived from payment of the maintenance fee. A notice of intent to hold for these sites is required to be filed by the December 30th following the filing of this waiver.

PHOENIX, ARIZONA

FOR OFFICIAL USE ONLY

RECEIVED

BLM AZ STATE OFFICE

2016 AUG 26 P 1:54

UNITED STATES
DEPARTMENT OF THE INTERIOR
BUREAU OF LAND MANAGEMENT

FORM APPROVED
OMB NO.: 1004-0114
Expires: October 31, 2016

367989 395647
389168 408059

AFFIDAVIT OF ANNUAL ASSESSMENT WORK

WHEN RECORDED, MAIL DOCUMENT TO:

NAME: Richard D Rosenlof

ADDRESS: 7329 E Pueblo Ave

CITY, STATE, ZIP: Mesa AZ 85208

FOR COUNTY RECORDER'S USE

No. of Claims ⁵

x \$10/claim

Total due BLM \$ 50.00

TO ALL WHOM IT MAY CONCERN:

Rec. 3643008

1. The undersigned certifies that at least \$100 per claim was expended for development, labor and improvements, or equivalent value added, as the annual assessment work for the assessment year ending September 1, 2015 for the following contiguous unpatented mining claim(s), located in the County of Maricopa, in the State of Arizona.

BLM Serial No.	Name of Claim	Tp Rg Sec Mer				County Recordation Book and Page No.	Date
		Example: 13N 5E 14 MDM					
367991	GR 3	6N	4W	4			
367992	Gr 4	6N	4W	4			
35647 385647	Konsta	6N	4W	NE4			
389168	Find It 1	8N	2E	NW4			
408059	WR	9N	2E	NW4			

RECEIVED
 BLM AZ STATE OFFICE
 2016 AUG 26 P 1:54
 PHOENIX, ARIZONA

(Continued on page 2)

NOTICE SENT TO CLAIMANT IN REGARDS TO CORRECT AMC #.

30 Aug 16 LR

2. Type of labor and improvements (specify what was done and give the total value for that labor and improvement to show at least \$100 for each claim). If a geological, geochemical, or geophysical survey was performed, as per 30 U.S.C. 28-1, reference the title of the report of survey, give cost and date of the survey and report, and indicate it was filed with the County Recorder:

Description of Work Performed	Value of Work Performed	Date Work Was Performed
WR testing on quartz vein core drilling. Did boy scout outing.	\$150.00	Feb 2016
Find It 1 Used oth high banker and dry washer, cleaned area of trash.	\$300.00	Oct, Dec 1915
Gr 3 & GR 4 Used metal detectors and drill some core samples.	\$350.00	Jan, Feb 2016
Konsta worked on road into claim, drilled core samples on several locations.	\$375.00	March, May 1916

3. Name and mailing address of each person who performed the labor and improvements:

Name (please print)

Richard Rosenlof

Damon Rosenlof

Dalton Rosenlof

Current Mailing Address (please print)

7329 E Pueblo Ave Mesa AZ 85208

1895 E Palmcroft Tempe AZ 85282

1895 E Palmcroft Tempe AZ 85282

4. Name and mailing address of each person who holds and claims the subject mining claim(s) for the valuable minerals contained therein. Be sure to indicate if there is a change of address:

Name (please print)

Richard D Rosenlof

Susan Skepper

Damon Rosenlof

Lori Rosenlof

Dean Rosenlof

Kim Rosenlof

Current Mailing Address (please print)

7329 E Pueblo Ave Mesa AZ 85208

7329 E Pueblo Ave Mesa AZ 85208

1895 E Palmcroft Tempe AZ 85282

1895 E Palmcroft Tempe AZ 85282

7967 S Dateland Tempe AZ 85284

7967 S Dateland Tempe AZ 85284

RECEIVED
 PLM AZ STATE OFFICE
 2016 AUG 26 P 1:54
 HOENIX, ARIZONA

5. The undersigned testifies that on the date of January, 2016, all monuments required by law were erected upon the subject claim(s), and all notices required by law were posted on the subject claim(s) or copies thereof were in place, and at said date, each corner monument bore or contained

markings sufficient to appropriately designate the corner of the claim to which it pertains and the name of the claim(s).

I hereby certify under penalty of perjury under the laws of the State of Arizona that the foregoing statements are true and correct:

Richard D. Rosenlof Date: Aug 24, 2016
(Signature of person responsible for above statement)

Title 18 U.S.C. 1001 and 43 U.S.C. 1212 make it a crime for any person knowingly and willfully to make to any department or agency of the United States any false, fictitious or fraudulent statements or representations as to any matter within its jurisdiction.

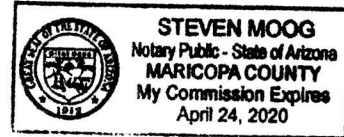
Notary Block

SUBSCRIBED AND SWORN TO before me, this 24 day of August 2016

By: Steven Moog
(Signature of Affiant)

Title: Notary

My Commission Expires: 4-24-20



INSTRUCTIONS

- 1. This is an optional form that may be used to satisfy the requirements for the Bureau of Land Management (BLM) under the provisions of 43 U.S.C. §1744 and 30 U.S.C. §28-28d and the regulations thereunder (43 CFR part 3835). Since local and State laws may vary, you should contact your local and State agencies where the claims are located to ensure all applicable laws and requirements are satisfied.
- 2. The claimant(s) must fill in the date in paragraph 1 for the applicable assessment year and the county and state where the claims are located.
- 3. All claim names, BLM serial numbers, legal descriptions, and original county recording information must be listed for the claims pertaining to this assessment notice.
- 4. The claimant(s) must complete paragraph 2 listing all labor or improvements which was performed on or did benefit the subject mining claims. The value and date of the labor or improvements must also be listed. The total amount of labor or improvements can be listed, but the total expenditure must equal at least \$100 for each claim.
- 5. The names and current mailing addresses of the person(s) performing the labor shall be listed in paragraph 3.
- 6. The name and current mailing address of each owner (claimant) of the claims shall be listed in paragraph 4. The mailing address shall be the owner's address and not the address of an agent or anyone representing the claimant. Be sure to note if there has been a change of address.
- 7. Paragraph 5 shall be completed to show the date it was verified that all monuments required by law were properly erected, all notices were posted, and that corners were appropriately designated for all claims listed.
- 8. An exact legible reproduction or duplicate (other than microfilm or other electronic media) of this affidavit or another type of affidavit of assessment work that you file or will file in the county where each claim is located, must be filed with the BLM on or before December 30 of the calendar year in which the assessment year ends. For mill or tunnel sites, a separate notice of intent to hold must be filed with the BLM on or before December 30. Requirements for filing a notice of intent to hold can be found at 43 CFR 3835.33.
- 9. A processing fee of \$10 for each claim listed must be remitted to the BLM along with this or any other affidavit of assessment work.

PHOENIX, ARIZONA

2016 AUG 26 P 1:55

RECEIVED BLM AZ STATE OFFICE

United States Department of the Interior
Bureau of Land Management
 DIV OF LANDS, MINRLS & ENERGY
 ONE N CENTRAL AVE
 PHOENIX, AZ 85004 -4427
 Phone: 602-417-9200

Receipt

No: 3643008


Transaction #: 3746967	
Date of Transaction: 08/26/2016	
CUSTOMER:	
RICHARD D ROSENLOF 7329 E PUEBLO AVE MESA, AZ 85208-2730 US	

LINE #	QTY	DESCRIPTION	REMARKS	UNIT PRICE	TOTAL
1	1.00	LOCATABLE MINERALS / MINING CLAIMS- NOT NEW-UNADJUD, ONE AUTH NO. ONLY / MINING CLAIM MONEY RECEIVED CASES: AMC367991/\$50.00	2016 POL & 2017WAIV (5)	- n/a -	50.00
TOTAL:					\$50.00

PAYMENT INFORMATION			
1	AMOUNT:	50.00	POSTMARKED: N/A
	TYPE:	CHECK	RECEIVED: 08/26/2016
	CHECK NO:	1054	
	NAME:	ROSENLOF, RICHARD D 7329 E PUEBLO AVE MESA AZ 85208-2730 US	

REMARKS

This receipt was generated by the automated BLM Collections and Billing System and is a paper representation of a portion of the official electronic record contained therein.

ENTERED
 AUG 29 2016
 BY: 

DEPARTMENT OF THE INTERIOR
BUREAU OF LAND MANAGEMENT
MINING CLAIMS

MC Customer Information - With Serial No. and Claim Name
ACTIVE CLAIMS

Admin State: AZ

Geo State: AZ

ROSENLOF RICHARD D
7329 E PUEBLO AVE
MESA, AZ 85208-2730

CUSTOMER ID: 2239338

<u>Serial No.</u>	<u>Claim Name/Number</u>	<u>Lead Serial No.</u>	<u>Disposition</u>
AMC367991	GR #3	AMC367989	ACTIVE
AMC367992	GR #4	AMC367989	ACTIVE
AMC389168	FIND IT 1	AMC389168	ACTIVE
AMC395647	KONSTA	AMC395647	ACTIVE
AMC408059	WR	AMC408059	ACTIVE

Number of ACTIVE cases: 5

UNITED STATES
DEPARTMENT OF THE INTERIOR
BUREAU OF LAND MANAGEMENT

MAINTENANCE FEE WAIVER CERTIFICATION

1604

367989 395647
389168 408059
FORM APPROVED
OMB NO. 1004-0114
Expires: October 31, 2016

SEE INSTRUCTIONS ON PAGE 2

- This small miner waiver is filed for the assessment year beginning on September 1, 2015 and ending on September 1, 2016.
- The undersigned and all related parties owned ten or fewer mining claims, mill, or tunnel sites located and maintained on Federal lands in the United States of America on September 1, 2015.
- The undersigned have performed the assessment work required by law for each mining claim listed prior to filing this waiver and understand that by filing this form, the undersigned must file an affidavit of assessment work with the Bureau of Land Management (BLM) by the December 30th following the filing of this waiver.
- The undersigned understand that if the assessment work obligation has not yet come due under 30 U.S.C. 28 (for those claims in their first assessment year only), a notice of intent to hold reciting this condition must be recorded by the December 30th following the filing of this waiver.
- The undersigned understand that mill and tunnel sites may also be listed on this waiver and be waived from payment of the maintenance fee, and that a notice of intent to hold for these sites is required to be filed with the BLM by the December 30th following the filing of this waiver.
- The undersigned understand and acknowledge that pursuant to 43 U.S.C. 1212 and 18 U.S.C. 1001, the filing or recording of a false, fictitious, or fraudulent document with the BLM may result in a fine of up to \$250,000, a prison term not to exceed five years, or both.
- The mining claims, mill or tunnel sites for which this waiver from payment of the maintenance fees is requested are:

CLAIM OR SITE NAME	BLM RECORDATION SERIAL NUMBER
1. GR - 3	367991
2. GR - 4	367992
3. Find IT 1	389168
4. KOWSTA	385647 395647
5. WR	408059
6.	
7.	
8.	
9.	
10.	


BLM ARIZONA REGIONAL OFFICE
 PHOENIX, ARIZONA
 2015 OCT 21 P 3:04

The owner(s) (claimants) of the above mining claims and sites are:

<p><u>Richard D. Rosenberg</u> (Owner's Name - Please Print)</p> <p><u>7329 E. Pueblo Ave</u> (Owner's Mailing Address)</p>	<p><u>Richard D Rosenberg</u> (Owner's Signature)</p> <p><u>Mesa</u> (City) <u>AZ</u> (State) <u>85208</u> (Zip Code)</p>
<p><u>Susan Skupper</u> (Owner's Name - Please Print)</p> <p><u>7329 E. Pueblo Ave</u> (Owner's Mailing Address)</p>	<p><u>Susan Skupper</u> (Owner's Signature)</p> <p><u>Mesa</u> (City) <u>AZ</u> (State) <u>85208</u> (Zip Code)</p>
<p><u>Damon Rosenberg</u> (Owner's Name - Please Print)</p> <p><u>1895 E Palmscroft Dr</u> (Owner's Mailing Address)</p>	<p><u>[Signature]</u> (Owner's Signature)</p> <p><u>Tempe</u> (City) <u>AZ</u> (State) <u>85282</u> (Zip Code)</p>
<p><u>Lori Rosenberg</u> (Owner's Name - Please Print)</p> <p><u>1895 E Palmscroft Dr</u> (Owner's Mailing Address)</p>	<p><u>Lori Rosenberg</u> (Owner's Signature)</p> <p><u>Tempe</u> (City) <u>AZ</u> (State) <u>85282</u> (Zip Code)</p>

Kim Rosenlof
(Owner's Name - Please Print)


7967 S Dateland Dr
(Owner's Mailing Address)


(Owner's Signature)

Tempe AZ 85284
(City) (State) (Zip Code)

Dean Rosenlof
(Owner's Name - Please Print)

7967 S Dateland Dr
(Owner's Mailing Address)


(Owner's Signature)

Tempe AZ 85284
(City) (State) (Zip Code)

(Owner's Name - Please Print)

(Owner's Mailing Address)

(Owner's Signature)

(City)

(State)

(Zip Code)

(Owner's Name - Please Print)

(Owner's Mailing Address)

(Owner's Signature)

(City)

(State)

(Zip Code)

18 U.S.C. 1001 and 43 U.S.C. 1212 make it a crime for any person knowingly and willfully to make to any department or agency of the United States any false, fictitious or fraudulent statements or representations as to any matter within its jurisdiction.

INSTRUCTIONS

1. This certification is made under the provisions of 43 U.S.C. § 1744 and 30 U.S.C. §28-28k and the regulations thereunder (43 CFR Part 3830).
2. The claimant(s) must fill in the dates in paragraph 1 for the beginning and ending of the assessment year for which this waiver is sought.
3. The claimant(s) must fill in the date in paragraph 2 for the beginning of the assessment year for which this waiver is sought.
4. All claim and site names and BLM serial numbers must be listed for the mining claims, mill sites, and tunnel sites for which the waiver is sought.
5. All owners of the mining claims, mill sites, and tunnel sites and their addresses must be given.
6. This waiver form must be signed by all the claimants or their designated agent, in original form. If an agent is designated, a notarized designation of agent, signed by all of the claimants with proper address given, must be submitted with this waiver.
7. This form must be filed no later than September 1st for the upcoming assessment year in the BLM State Office where the mining claims or sites are recorded, or the waiver cannot be granted by the BLM. (Example: To obtain a waiver for the assessment year 2012, which begins on September 1, 2011, you must qualify for and file for a waiver no later than September 1, 2011, in the proper BLM State Office.)
8. For all mining claims which require assessment work, you must record an affidavit of labor on or before the December 30th immediately following the filing of this waiver. For all other mining claims or sites waived, you must record a notice of intent to hold on or before the December 30th immediately following the filing of this waiver.
9. Mill and tunnel sites may also be listed on this waiver and be waived from payment of the maintenance fee. A notice of intent to hold for these sites is required to be filed by the December 30th following the filing of this waiver.

FOR OFFICIAL USE ONLY

NOTICES

The Privacy Act and 43 CFR 2.48(d) require that you be furnished the following information in connection with the information requested by this form.

AUTHORITY: 30 U.S.C. 28f and 43 CFR part 3835 permit collection of the information requested by this form.

PRINCIPAL PURPOSE: The BLM will use the information you provide to verify that the owner(s) (claimants(s)) of a mining claim has/have complied with 30 U.S.C. 28f and 43 CFR part 3835 and is/are entitled to perform assessment work in lieu of paying the maintenance fee for the mining claims listed on this form.

ROUTINE USES: The BLM will only disclose this information in accordance with the provisions at 43 CFR 2.56(b) and (c).

EFFECT OF NOT PROVIDING INFORMATION: Disclosure of the requested information is required by 30 U.S.C. 28f and 43 CFR part 3835 for those claimants qualified to request the small miner waiver allowed. Failure to submit all the requested information or to complete this form will delay the BLM's processing of the form and may preclude the BLM's acceptance of the maintenance fee waiver request, which may result in forfeiture of the mining claim or site by the claimant.

The Paperwork Reduction Act requires us to inform you that:

The BLM collects this information to determine whether or not you are qualified for waiver of maintenance fees.

Submission of the requested information is necessary to obtain or retain a benefit.

You do not have to respond to this or any other Federal agency-sponsored information collection unless it displays a currently valid OMB control number.

BURDEN HOURS STATEMENT: Public reporting burden for this form is estimated to average 20 minutes per response, including the time for reviewing instructions, gathering and maintaining data, and completing and reviewing the form. You may submit comments regarding the burden estimate or any other aspect of this form to: U.S. Department of the Interior, Bureau of Land Management (1004-0114), Bureau Information Collection Clearance Officer (WO-630), Mail Stop 401 LS, 1849 C St., N.W., Washington, D.C. 20240.

PHOENIX, ARIZONA
2015 OCT 21 P 3:04
BLM FIELD OFFICE

604

367909
395647
389168
408059

FORM APPROVED
OMB NO. 1004-0114
Expires: December 31, 2006

MAINTENANCE FEE WAIVER CERTIFICATION

SEE INSTRUCTIONS ON REVERSE

1. This small miner waiver is filed for the assessment year beginning at noon on September 1, 2015 and ending at noon on September 1, 2016
2. The undersigned and all related parties own ten or fewer mining claims, mill, or tunnel sites located and maintained on Federal lands in the United States of America on September 1, 2015
3. The undersigned have performed the assessment work **required by law** for each mining claim listed **prior to filing this waiver** and understand that by filing this form; an affidavit of assessment work **must** be recorded by the December 30th following the filing of this waiver.
4. The undersigned understand that if the assessment work obligation has not yet come due under 30 U.S.C. 28 (for those claims in their first assessment year only); a notice of intent to hold reciting this condition **must** be recorded by the December 30th following the filing of this waiver.
5. The undersigned understand that mill and tunnel sites may also be listed upon this waiver and be waived from payment of the maintenance fee; and that a notice of intent to hold for these sites is required to be recorded by the December 30th immediately following the filing of this waiver.
6. The undersigned understand and acknowledge that pursuant to 43 U.S.C. 1212 and 18 U.S.C. 1001; the filing or recording of a false, fictitious, or fraudulent document with the Bureau of Land Management may result in a fine of up to \$250,000, a prison term not to exceed five years, or both.
7. The mining claims, mill or tunnel sites for which this waiver from payment of the maintenance fees is requested are:

CLAIM OR SITE NAME	BLM RECORDATION SERIAL NUMBER
1. GR 3	367991 ✓
2. GR 4	367992
3. Konsta	385647 395647
4. Find It 1	389168
5. WR	408059
6.	
7.	
8.	
9.	
10.	

The owner(s) (claimants) of the above mining claims and sites are:

Richard D Rosenlof
(Owner's Name - Please Print)

Richard D Rosenlof
(Owner's Signature)

7329 E Pueblo Ave
(Street or P.O. Box)

Mesa AZ 85208
(City) (State) (Zip Code)

Susan Skepper
(Owner's Name - Please Print)

Susan M Skepper
(Owner's Signature)

7329 E Pueblo Ave
(Street or P.O. Box)

Mesa AZ 85208
(City) (State) (Zip Code)

Damon Rosenlof
(Owner's Name - Please Print)

[Signature]
(Owner's Signature)

1895 E Palmcroft
(Street or P.O. Box)

Tempe AZ 85282
(City) (State) (Zip Code)

ENTERED
SEP 10 2015
BY: ER

(Continued on page 2) NOTIFIED OF INCORRECT AMCH BY MAIL 06 OCT 15. ER

Lori Rosenlof
(Owner's Name - Please Print)

Lori Rosenlof
(Owner's Signature)

1895 E Palmcroft
(Street or P.O. Box)

Tempe AZ 85282
(City) (State) (Zip Code)

Dean Rosenlof
(Owner's Name - Please Print)

Dean Rosenlof
(Owner's Signature)

7967 S Dateland
(Street or P.O. Box)

Tempe AZ 85284
(City) (State) (Zip Code)

Kim Rosenlof
(Owner's Name - Please Print)

Kim Rosenlof
(Owner's Signature)

7967 S Dateland
(Street or P.O. Box)

Tempe AZ 85284
(City) (State) (Zip Code)

(Owner's Name - Please Print)

(Owner's Signature)

(Street or P.O. Box)

(City) (State) (Zip Code)

INSTRUCTIONS

- This certification is made under the provisions of § 1744 of Title 43 and § 28-28k of Title 30 of the United States Code; and the regulations thereunder (43 CFR Part 3830).
- The claimant(s) **must** fill in the dates in paragraph 1 for the beginning and ending of the assessment year for which this waiver is sought.
- The claimant(s) **must** fill in the date in paragraph 2 for the beginning of the assessment year for which this waiver is sought.
- All claim and site names and Bureau of Land Management (BLM) serial numbers **must** be listed for the mining claims, mill sites, and tunnel sites for which the waiver is sought.
- All owners of the mining claims, mill sites, and tunnel sites and their addresses **must** be given.
- This waiver form **must** be signed by all the claimants or their designated agent, in original form. If an agent is designated, a notarized designation of agent, signed by all of the claimants with proper address given, **must** be submitted with this waiver.
- This form **must** be filed no later than September 1st for the upcoming assessment year in the BLM State Office where the mining claims or sites are recorded, or the waiver cannot be granted by the BLM. (Example: to obtain a waiver for the assessment year 2000, which begins at noon on September 1, 1999, you **must** qualify for and file for a waiver no later than September 1, 1999, in the proper BLM State Office).
- For all mining claims which require assessment work, you **must** record an affidavit of labor on or before the December 30th immediately following the filing of this waiver. For all other mining claims or sites waived, you must record a notice of intent to hold on or before the December 30th immediately following the filing of this waiver.
- Mill and tunnel sites may also be listed upon this waiver and be waived from payment of the maintenance fee. A notice of intent to hold for these sites is required to be filed by the December 30th following the filing of this waiver.

NOTICE/BURDEN HOURS STATEMENT

The Privacy Act of 1974, *as amended*, and the regulation in 43 CFR 2.48(d) provide that you be furnished the following information in connection with the information required by this certification of waiver from rental fees.

AUTHORITY: 30 U.S.C. 28-28k; 43 U.S.C. 1201, 1457, 1740, and 1744; and 43 CFR 3830.

PRINCIPLE PURPOSE: This information is to be used to verify that the owner(s) (claimants) of a mining claim has complied with 30 U.S.C. 28f and is entitled to perform assessment work in lieu of paying the maintenance fee for the mining claims listed on this form.

ROUTINE USE: (1) Adjudication of the claimant(s) certification of waiver from paying the maintenance fee otherwise required by 30 U.S.C. 28f. (2) Disclosure may be made to appropriate Federal agencies when location is made within the agency's geographic area of responsibility. (3) Information from the record and/or the record will be transferred to the appropriate Federal, State, or local agency, or a member of the public in response to a specific request for pertinent information. (4) Information may also be provided to the Department of Justice or in a proceeding before a court or adjudicative body; or to Federal, State, local or foreign agencies when needed for enforcement of civil or criminal codes or applicable regulations concerning title rights upon the public land.

EFFECT OF NOT PROVIDING INFORMATION: Disclosure of this information is required by 30 U.S.C. 28f and 43 CFR Part 3830 for those qualified claimants wishing to take the small miner waiver allowed. Failure to supply the information required in this form to support the claimants certification of waiver from payment of the otherwise required maintenance fees will result in the waiver being disallowed and the mining claims subject to forfeiture by BLM under 30 U.S.C. 28i.

The Paperwork Reduction Act of 1995 requires us to inform you that:

This information is being collected to allow the BLM to determine if you qualify for a waiver from the payment of \$100 per mining claim or site maintenance fee established in 30 U.S.C. 28f and the implementing regulations at 43 CFR 3830. A response to this request is required in accordance with the statute to obtain your benefit.

BLM would like you to know that you do not have to respond to this, or any other, Federal agency-sponsored information collection unless it displays a currently valid OMB control number.

Public reporting burden for this form is estimated to average 8 minutes (0.133 hours) per response, including time to review instructions, gathering and maintaining data, and completing and reviewing the form. Direct comments regarding this burden estimate, or any other aspect of this form, to the U.S. Department of the Interior, Bureau of Land Management, (1004-0114) Bureau Information Collection Clearance Officer (WO-630), Mail Stop 401 LS, 1849 C St., N.W., Washington, D.C. 20240.

FOR OFFICIAL USE ONLY

RECEIVED
BLM AZ STATE OFFICE
AUG 25 11:42 AM '05
PHOENIX, ARIZONA

UNITED STATES
DEPARTMENT OF THE INTERIOR
BUREAU OF LAND MANAGEMENT

FORM APPROVED
OMB NO.: 1004-0114
Expires: October 31, 2016
367989

AFFIDAVIT OF ANNUAL ASSESSMENT WORK

WHEN RECORDED, MAIL DOCUMENT TO:

NAME: Richard D Rosenlof
ADDRESS: 7329 E Pueblo Ave
CITY, STATE, ZIP: Mesa, AZ 85208

FOR COUNTY RECORDER'S USE

No. of Claims ⁵
x \$10/claim
ERG Total due BLM \$ 50.00
337 6262

TO ALL WHOM IT MAY CONCERN:

1. The undersigned certifies that at least \$100 per claim was expended for development, labor and improvements, or equivalent value added, as the annual assessment work for the assessment year ending September 1, 2015 for the following contiguous unpatented mining claim(s), located in the County of Maricopa, in the State of Arizona.

BLM Serial No.	Name of Claim	Tp Rg Sec Mer				County Recordation Book and Page No.	Date
		Example: 13N 5E 14 MDM					
367991	GR3	6N	4W	4			
367992	GR 4	6N	4W	4			
385647	KONSTA	6N	4W	NE4			
389168	Find It 1	84	2E	NW4			
408059	WR	9N	2E	NW4			

Ran

RECEIVED
2015 JUN 25 A 11:42
COUNTY RECORDER
MARICOPA COUNTY, ARIZONA

2. Type of labor and improvements (specify what was done and give the total value for that labor and improvement to show at least \$100 for each claim). If a geological, geochemical, or geophysical survey was performed, as per 30 U.S.C. 28-1, reference the title of the report of survey, give cost and date of the survey and report, and indicate it was filed with the County Recorder:

Description of Work Performed	Value of Work Performed	Date Work Was Performed
Find it 1 Continued to search bed rock in old stream bed	\$300.00	Feb 1-5 2015
WR did additional test boring on promising veins found last year	\$350.00	May and June 2015
GR3 & GR4 Repaired washed out road to claim and metal detected		
four days by 3 people. Dug test hole looking for vein.	\$250.00	June and July 2015
Konsta did further drilling searching the extent of vein found last year.	\$200.00	August 2015

3. Name and mailing address of each person who performed the labor and improvements:

Name (please print)

Richard D Rosenlof

Damon Rosenlof

Dalton Rosenlof

Dean Rosenlof

Current Mailing Address (please print)

7329 E Pueblo Ave Mesa, Az 85208

1895 E Palmcroft Tempe AZ 85282

1895 E Palmcroft Tempe AZ 85282

7967 S Dateland Tempe AZ 85284

4. Name and mailing address of each person who holds and claims the subject mining claim(s) for the valuable minerals contained therein. Be sure to indicate if there is a change of address:

Name (please print)

Richard D Rosenlof

Susan Skepper

Damon Rosenlof

Lori Rosenlof

Dean Rosenlof

Kim Rosenlof

Current Mailing Address (please print)

7329 E Pueblo Ave Mesa, AZ 85208

7329 E Pueblo Ave Mesa AZ 85208

1895 E Palmcroft Tempe AZ 85282

1895 E Palmcroft Tempe AZ 85282

7967 S Dateland Tempe AZ 85284

7967 S Dateland Tempe AZ 85284

RECEIVED
 AUG 25 11:42
 COUNTY RECORDER

5. The undersigned testifies that on the date of January, 20¹⁴, all monuments required by law were erected upon the subject claim(s), and all notices required by law were posted on the subject claim(s) or copies thereof were in place, and at said date, each corner monument bore or contained

markings sufficient to appropriately designate the corner of the claim to which it pertains and the name of the claim(s).

I hereby certify under penalty of perjury under the laws of the State of Arizona that the foregoing statements are true and correct:

[Signature] Date: 21 Aug 2015
(Signature of person responsible for above statement)

Title 18 U.S.C. 1001 and 43 U.S.C. 1212 make it a crime for any person knowingly and willfully to make to any department or agency of the United States any false, fictitious or fraudulent statements or representations as to any matter within its jurisdiction.


Notary Block

SUBSCRIBED AND SWORN TO before me, this 21 day of August 2015

By: [Signature]
(Signature of Affiant)

Title: Notary Public

My Commission Expires: 02/27/2019



INSTRUCTIONS

- 1. This is an optional form that may be used to satisfy the requirements for the Bureau of Land Management (BLM) under the provisions of 43 U.S.C. §1744 and 30 U.S.C. §28-28d and the regulations thereunder (43 CFR part 3835). Since local and State laws may vary, you should contact your local and State agencies where the claims are located to ensure all applicable laws and requirements are satisfied.
- 2. The claimant(s) must fill in the date in paragraph 1 for the applicable assessment year and the county and state where the claims are located.
- 3. All claim names, BLM serial numbers, legal descriptions, and original county recording information must be listed for the claims pertaining to this assessment notice.
- 4. The claimant(s) must complete paragraph 2 listing all labor or improvements which was performed on or did benefit the subject mining claims. The value and date of the labor or improvements must also be listed. The total amount of labor or improvements can be listed, but the total expenditure must equal at least \$100 for each claim.
- 5. The names and current mailing addresses of the person(s) performing the labor shall be listed in paragraph 3.
- 6. The name and current mailing address of each owner (claimant) of the claims shall be listed in paragraph 4. The mailing address shall be the owner's address and not the address of an agent or anyone representing the claimant. Be sure to note if there has been a change of address.
- 7. Paragraph 5 shall be completed to show the date it was verified that all monuments required by law were properly erected, all notices were posted, and that corners were appropriately designated for all claims listed.
- 8. An exact legible reproduction or duplicate (other than microfilm or other electronic media) of this affidavit or another type of affidavit of assessment work that you file or will file in the county where each claim is located, must be filed with the BLM on or before December 30 of the calendar year in which the assessment year ends. For mill or tunnel sites, a separate notice of intent to hold must be filed with the BLM on or before December 30. Requirements for filing a notice of intent to hold can be found at 43 CFR 3835.33.
- 9. A processing fee of \$10 for each claim listed must be remitted to the BLM along with this or any other affidavit of assessment work.

NOTICES

THE PRIVACY ACT and 43 CFR 2.48(d) require that you be furnished with the following information in connection with the information requested by this form.

AUTHORITY: 30 U.S.C. §28-28d and 43 CFR part 3835 permit collection of the information requested by this form.

PRINCIPAL PURPOSE: The BLM will use the information you provide to document compliance with 43 U.S.C. 1744 and that assessment work has been completed in accordance with 30 U.S.C. § 28-28d and 43 CFR part 3835 in lieu of paying the maintenance fee for the mining claims listed on this form.

ROUTINE USES: The BLM will only disclose this information in accordance with the provisions at 43 CFR 2.56(b) and (c).

EFFECT OF NOT PROVIDING INFORMATION: Disclosure of the requested information is required by 30 U.S.C. § 28-28d and 43 CFR part 3835 for claimants qualified to perform assessment work in lieu of paying the maintenance fee. Failure to submit all the requested information or to complete this form will delay the BLM's processing of the form and may preclude the BLM's acceptance of the assessment work information, which may result in forfeiture of the mining claim(s) by the claimant.

THE PAPERWORK REDUCTION ACT requires us to inform you that:

Use of this form is optional. You must perform assessment if a waiver to pay the maintenance fee has been requested. This form is provided to help you attest that annual assessment work has been completed in lieu of paying the maintenance fee for your claim(s). Submission of the requested information is necessary to obtain or retain a benefit.

You do not have to respond to this or any other Federal agency-sponsored information collection unless it displays a valid OMB control number.

BURDEN HOURS STATEMENT: The estimated public reporting burden for this form is 30 minutes per response, including the time for reviewing instructions, gathering and maintaining data, and completing and reviewing the form. You may submit comments regarding the burden estimate or any other aspect of this form to: U.S. Department of the Interior, Bureau of Land Management (1004-0114), Bureau Information Collection Clearance Officer (WO-630), 1849 C Street, N.W., Room 2134LM, Washington, D.C. 20240.

RECEIVED
BUREAU OF LAND MANAGEMENT
2015 AUG 25 A 11:41
TUCSON, ARIZONA

UNITED STATES DEPARTMENT OF INTERIOR
BUREAU OF LAND MANAGEMENT

CLAIM NAME/NUMBER INDEX

Case Disp Txt = ACTIVE

County: MARICOPA

<u>Claim Name/Number</u>	<u>Serial Number</u>	<u>Claimant(s)</u>	<u>Mer</u>	<u>Twn</u>	<u>Range</u>	<u>Sec</u>	<u>Subdiv</u>	<u>Location Date</u>	<u>Case Closed</u>
KONSTA	AMC395647	ROSENLOF DAMON	14	0060N	0040W	004	NE	12/01/2008	
		ROSENLOF DEAN	14	0060N	0040W	004	NE	12/01/2008	
		ROSENLOF KIM	14	0060N	0040W	004	NE	12/01/2008	
		ROSENLOF LORI	14	0060N	0040W	004	NE	12/01/2008	
		ROSENLOF RICHARD D	14	0060N	0040W	004	NE	12/01/2008	
		SKEPPER SUSAN	14	0060N	0040W	004	NE	12/01/2008	

DISCLOSURE ALL INFORMATION RECEIVED IN THIS OFFICE MAY NOT YET BE LISTED ON THIS REPORT. NAMES AND ADDRESSES ARE ENTERED AS THEY APPEAR ON THE LOCATION NOTICE OR ARE ABBREVIATED TO FIT LIMITED SPACE; THEREFORE, THEY MAY NOT APPEAR IN THE EXPECTED SEQUENCE. A BLANK LATEST ASSESSMENT YEAR IN THIS REPORT DOES NOT CONSTITUTE AN ABANDONED CLAIM.

United States Department of the Interior
Bureau of Land Management
 LANDS/RECREATION & PLANNING
 ONE N CENTRAL AVE
 PHOENIX, AZ 85004 -2203
 Phone: 602-417-9200

Receipt

No: 3376262

Transaction #: 3474489	
Date of Transaction: 08/25/2015	
CUSTOMER:	
RICHARD D ROSENLOF 7329 E PUEBLO AVE MESA, AZ 85208-2730 US	


LINE #	QTY	DESCRIPTION	REMARKS	UNIT PRICE	TOTAL
1	1.00	LOCATABLE MINERALS / MINING CLAIMS- NOT NEW-UNADJUD, ONE AUTH NO. ONLY / MINING CLAIM MONEY RECEIVED CASES: AMC367991/\$50.00	2016 WAIV & 2015 POL (5)	- n/a -	50.00
TOTAL:					\$50.00

PAYMENT INFORMATION			
NOTE: Items will appear on credit card statement as "Bureau of Land Mgmt CO".			
1	AMOUNT:	50.00	POSTMARKED: N/A
	TYPE:	CREDIT CARD	RECEIVED: 08/25/2015
	NAME:	ROSENLOF, RICHARD D 7329 E PUEBLO AVE MESA AZ 85208-2730 US	
	CARD NO:	XXXXXXXXXXXX4790	AUTH CODE: 114309
	NAME ON CARD:	RICHARD D ROSENLOF	
	EXPIRES:	08/2019	
	SIGNATURE:		

REMARKS

This receipt was generated by the automated BLM Collections and Billing System and is a paper representation of a portion of the official electronic record contained therein.

Alan



Richard Rosenlof
7329 E. Pueblo Ave.
Mesa, AZ 85208-2730

PHOENIX AZ 852

19 OCT 2015 PM 3 L



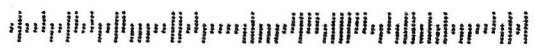
RECEIVED
PIM AZ STATE OFFICE

2015 OCT 21 P 2:58

PHOENIX, ARIZONA

Bureau of Land Management
Arizona State office
One N. Central Avenue Suite 800
Phoenix AZ 85004-4427

85004442700



1292

UNITED STATES
DEPARTMENT OF THE INTERIOR
BUREAU OF LAND MANAGEMENT
MAINTENANCE FEE WAIVER CERTIFICATION

Amc 367989
395647
389168
408059
FORM APPROVED
OMB NO. 1004-0114
Expires: October 31, 2016

SEE INSTRUCTIONS ON PAGE 2

1. This small miner waiver is filed for the assessment year beginning on September 1, 2014 and ending on September 1, 2015.
2. The undersigned and all related parties owned ten or fewer mining claims, mill, or tunnel sites located and maintained on Federal lands in the United States of America on September 1, 2014.
3. The undersigned have performed the assessment work required by law for each mining claim listed prior to filing this waiver and understand that by filing this form the undersigned must file an affidavit of assessment work with the Bureau of Land Management (BLM) by the December 30th following the filing of this waiver.
4. The undersigned understand that if the assessment work obligation has not yet come due under 30 U.S.C. 28 (for those claims in their first assessment year only), a notice of intent to hold reciting this condition must be recorded by the December 30th following the filing of this waiver.
5. The undersigned understand that mill and tunnel sites may also be listed on this waiver and be waived from payment of the maintenance fee, and that a notice of intent to hold for these sites is required to be filed with the BLM by the December 30th following the filing of this waiver.
6. The undersigned understand and acknowledge that pursuant to 43 U.S.C. 1212 and 18 U.S.C. 1001, the filing or recording of a false, fictitious, or fraudulent document with the BLM may result in a fine of up to \$250,000, a prison term not to exceed five years, or both.
7. The mining claims, mill or tunnel sites for which this waiver from payment of the maintenance fees is requested are:

CLAIM OR SITE NAME	BLM RECORDATION SERIAL NUMBER
1. GR 3	✓ 367991
2. GR 4	367992
3. Konsta	385647 395647
4. Find It 1	389168
5. WR	408059
6.	
7.	
8.	
9.	
10.	

ENTERED
A 483
SEP 11 2014
BY: PB

The owner(s) (claimants) of the above mining claims and sites are:

Richard D Rosenlof ✓

(Owner's Name - Please Print)
7329 E Pueblo Ave

(Owner's Mailing Address)

Richard D Rosenlof

(Owner's Signature)
Mesa AZ 85208

(City) (State) (Zip Code)

Susan Skepper ✓

(Owner's Name - Please Print)
7329 E Pueblo Ave

(Owner's Mailing Address)

Susan Skepper

(Owner's Signature)
Mesa AZ 85208

(City) (State) (Zip Code)

Damon Rosenlof ✓

(Owner's Name - Please Print)
1895 E Palmcroft

(Owner's Mailing Address)

[Signature]

(Owner's Signature)
Tempe AZ 85282

(City) (State) (Zip Code)

Lori Rosenlof ✓

(Owner's Name - Please Print)
1895 E Palmcroft

(Owner's Mailing Address)

Lori Rosenlof

(Owner's Signature)
Tempe AZ 85282

(City) (State) (Zip Code)

pw
CHECKED SEP 24 2014
PB

RECEIVED
AZ STATE OFFICE
SEP 11 2014
Address Updated
1895 E Palmcroft
AZ 85282
AUG 15 11:48 AM '14
PB

Dean Rosenlof
(Owner's Name - Please Print)

7967 S Dateland
(Owner's Mailing Address)

[Signature]
(Owner's Signature)

Tempe AZ 85284
(City) (State) (Zip Code)

Kim Rosenlof
(Owner's Name - Please Print)

- NOT LISTED ON ANY CLAIMS -

7967 S Dateland
(Owner's Mailing Address)

[Signature]
(Owner's Signature)

Tempe AZ 85284
(City) (State) (Zip Code)

(Owner's Name - Please Print)

(Owner's Signature)

(Owner's Mailing Address)

(City) (State) (Zip Code)

(Owner's Name - Please Print)

(Owner's Signature)

(Owner's Mailing Address)

(City) (State) (Zip Code)

18 U.S.C. 1001 and 43 U.S.C. 1212 make it a crime for any person knowingly and willfully to make to any department or agency of the United States any false, fictitious or fraudulent statements or representations as to any matter within its jurisdiction.

INSTRUCTIONS

1. This certification is made under the provisions of 43 U.S.C. § 1744 and 30 U.S.C. §28-28k and the regulations thereunder (43 CFR Part 3830).
2. The claimant(s) must fill in the dates in paragraph 1 for the beginning and ending of the assessment year for which this waiver is sought.
3. The claimant(s) must fill in the date in paragraph 2 for the beginning of the assessment year for which this waiver is sought.
4. All claim and site names and BLM serial numbers must be listed for the mining claims, mill sites, and tunnel sites for which the waiver is sought.
5. All owners of the mining claims, mill sites, and tunnel sites and their addresses must be given.
6. This waiver form must be signed by all the claimants or their designated agent, in original form. If an agent is designated, a notarized designation of agent, signed by all of the claimants with proper address given, must be submitted with this waiver.
7. This form must be filed no later than September 1st for the upcoming assessment year in the BLM State Office where the mining claims or sites are recorded, or the waiver cannot be granted by the BLM. (Example: To obtain a waiver for the assessment year 2012, which begins on September 1, 2011, you must qualify for and file for a waiver no later than September 1, 2011, in the proper BLM State Office.)
8. For all mining claims which require assessment work, you must record an affidavit of labor on or before the December 30th immediately following the filing of this waiver. For all other mining claims or sites waived, you must record a notice of intent to hold on or before the December 30th immediately following the filing of this waiver.
9. Mill and tunnel sites may also be listed on this waiver and be waived from payment of the maintenance fee. A notice of intent to hold for these sites is required to be filed by the December 30th following the filing of this waiver.

ENTERED
Ac 483
SEP 11 2011
BY: *[Signature]*

RECEIVED
BLM AZ STATE OFFICE
2011 AUG 15 A 11:48
PHOENIX, ARIZONA

FOR OFFICIAL USE ONLY

UNITED STATES
DEPARTMENT OF THE INTERIOR
BUREAU OF LAND MANAGEMENT

AFFIDAVIT OF ANNUAL ASSESSMENT WORK

36 1701
389168
FORM APPROVED
OMB NO.: 1004-0114
Expires: October 31, 2016
395647
408059

WHEN RECORDED, MAIL DOCUMENT TO:

NAME: Richard D Rosenlof

ADDRESS: 7329 E Pueblo Ave

CITY, STATE, ZIP: Mesa AZ 85208

FOR COUNTY RECORDER'S USE

No. of Claims 5
x \$10/claim
Total due BLM \$ 50.⁰⁰

TO ALL WHOM IT MAY CONCERN:

1. The undersigned certifies that at least \$100 per claim was expended for development, labor and improvements, or equivalent value added, as the annual assessment work for the assessment year ending September 1, 2014 for the following contiguous unpatented mining claim(s), located in the County of Maricopa, in the State of Arizona.

BLM Serial No.	Name of Claim	Tp Rg Sec Mer				County Recordation Book and Page No.	Date
		Example: 13N 5E 14 MDM					
367991	GR 3	6N	4W	4			
367992	GR 4	64	4W	4			
385647	Konsta	6N	4W	NE4			
389168	Find It 1	8N	2E	NW4			
408059	WR	9N	2E	NW4			

USED THE WRONG NUMBER

385647 should be AMC 395647

RECEIVED
AZ STATE OFFICE
2014 AUG 15 A 11:48
PHOENIX, ARIZONA

INTERED
AUG 18 2014
BY: RAM

310 2466

2. Type of labor and improvements (specify what was done and give the total value for that labor and improvement to show at least \$100 for each claim). If a geological, geochemical, or geophysical survey was performed, as per 30 U.S.C. 28-1, reference the title of the report of survey, give cost and date of the survey and report, and indicate it was filed with the County Recorder:

Description of Work Performed	Value of Work Performed	Date Work Was Performed
Fid it 1 Trenched large area search for base rock on old stream bed.	\$200.00	Jan 2014
WR Did test boring on various quartz veins	\$150.00	Feb 2014
Gr 3 & GR4 worked on access road to claims	\$300.00	March, April 2014
Konsta drilled tests checking for gold one test 4oz gold 7 silver per ton	\$200.00	Feb, April 2014

3. Name and mailing address of each person who performed the labor and improvements:

Name (please print)

Richard D Rosenlof

Damon Rosenlof

Current Mailing Address (please print)

7329 E Pueblo Ave Mesa AZ 85208

1895 E Palmcroft Tempe AZ 85282

4. Name and mailing address of each person who holds and claims the subject mining claim(s) for the valuable minerals contained therein. Be sure to indicate if there is a change of address:

Name (please print)

Richard D Rosenlof

Susan Skepper

Damon Rosenlof

Lori Rosenlof

Dean Rosenlof

Kim Rosenlof

Current Mailing Address (please print)

7329 E Pueblo Ave mesa AZ 85208

7329 E Pueblo Ave Mesa AZ 85208

1895 E Palmcroft Tempe AZ 85282

1895 E Palmcroft Tempe AZ 85282

7967 S Dateland Tempe AZ 85284

7967 S Dateland Tempe AZ 85284

RECEIVED
 M AZ STATE OFFICE
 2014 AUG 15 A 11:48
 PHOENIX, ARIZONA

5. The undersigned testifies that on the date of January, 20¹⁴, all monuments required by law were erected upon the subject claim(s), and all notices required by law were posted on the subject claim(s) or copies thereof were in place, and at said date, each corner monument bore or contained

markings sufficient to appropriately designate the corner of the claim to which it pertains and the name of the claim(s).

I hereby certify under penalty of perjury under the laws of the State of Arizona that the foregoing statements are true and correct:

[Signature]
(Signature of person responsible for above statement)

Date: Aug 6, 2014

Title 18 U.S.C. 1001 and 43 U.S.C. 1212 make it a crime for any person knowingly and willfully to make to any department or agency of the United States any false, fictitious or fraudulent statements or representations as to any matter within its jurisdiction.


Notary Block

SUBSCRIBED AND SWORN TO before me, this 6th day of August 2014

By: [Signature]
(Signature of Affiant)

Title: Notary

My Commission Expires: Sept 15, 2015



INSTRUCTIONS

1. This is an optional form that may be used to satisfy the requirements for the Bureau of Land Management (BLM) under the provisions of 43 U.S.C. §1744 and 30 U.S.C. §28-28d and the regulations thereunder (43 CFR part 3835). Since local and State laws may vary, you should contact your local and State agencies where the claims are located to ensure all applicable laws and requirements are satisfied.
2. The claimant(s) must fill in the date in paragraph 1 for the applicable assessment year and the county and state where the claims are located.
3. All claim names, BLM serial numbers, legal descriptions, and original county recording information must be listed for the claims pertaining to this assessment notice.
4. The claimant(s) must complete paragraph 2 listing all labor or improvements which was performed on or did benefit the subject mining claims. The value and date of the labor or improvements must also be listed. The total amount of labor or improvements can be listed, but the total expenditure must equal at least \$100 for each claim.
5. The names and current mailing addresses of the person(s) performing the labor shall be listed in paragraph 3.
6. The name and current mailing address of each owner (claimant) of the claims shall be listed in paragraph 4. The mailing address shall be the owner's address and not the address of an agent or anyone representing the claimant. Be sure to note if there has been a change of address.
7. Paragraph 5 shall be completed to show the date it was verified that all monuments required by law were properly erected, all notices were posted, and that corners were appropriately designated for all claims listed.
8. An exact legible reproduction or duplicate (other than microfilm or other electronic media) of this affidavit or another type of affidavit of assessment work that you file or will file in the county where each claim is located, must be filed with the BLM on or before December 30 of the calendar year in which the assessment year ends. For mill or tunnel sites, a separate notice of intent to hold must be filed with the BLM on or before December 30. Requirements for filing a notice of intent to hold can be found at 43 CFR 3835.33.
9. A processing fee of \$10 for each claim listed must be remitted to the BLM along with this or any other affidavit of assessment work.

RECEIVED
BLM AZ STATE OFFICE

Customer Name Update Screen

System ID:MC

Name:	ROSENLOF LORI	<input type="button" value="Lookup"/>	
Proprietor #:	2265839	Renumber To:	
Category:	P - PRIVATE		
Address:	1895 E PALMCROFT DR		
City:	TEMPE		
State:	AZ		
Zip:	852822859		
	<input type="checkbox"/> UNDELIVERABLE		
Email:			

Address Updated
ENTERED
SEP 11 2014
BY: *PB*

<input type="button" value="Save"/>	<input type="button" value="Save/Override DataFlux"/>
<input type="button" value="Delete"/>	<input type="button" value="Renumber"/>

Customer details successfully saved for Customer Id 2265839

Customer Name Update Screen

System ID:MC

Name: ROSENLOF LORI

Lookup

Proprietor #: 2265839

Renumber To:

Category: P - PRIVATE

Address: 1901 E PALMCROFT DR

← Previous Address

City: TEMPE

State: AZ

Zip: 852822947

UNDELIVERABLE

Email:

Save

Save/Override DataFlux

Delete

Renumber

Customer Name Update Screen

System ID:MC

Name:

Proprietor #: Renumber To:

Category:

Address:

City:

State:

Zip:

UNDELIVERABLE

Email:

Address Updated
ENTERED
SEP 11 2014
BY: *JB*

Customer details successfully saved for Customer Id 2265838

List of Proprietors
ROSENLOF DAMON[2265838], 1901 E PALMCROFT DR, , TEMPE, AZ, 852822947, P, MATCHED
<i>↑ Previous Address</i>

Select Cancel

United States Department of the Interior
Bureau of Land Management
 LANDS/RECREATION & PLANNING
 ONE N CENTRAL AVE
 PHOENIX, AZ 85004 -2203
 Phone: 602-417-9200

ENTERED
 AUG 18 2014
 BY: *RAM*

Receipt

No: 3102466

Transaction #: 3194035	
Date of Transaction: 08/15/2014	
CUSTOMER:	
RICHARD D ROSENLOF 7329 E PUEBLO AVE MESA, AZ 85208-2730 US	

LINE #	QTY	DESCRIPTION	REMARKS	UNIT PRICE	TOTAL
1	1.00	LOCATABLE MINERALS / MINING CLAIMS- NOT NEW-UNADJUD, ONE AUTH NO. ONLY / MINING CLAIM MONEY RECEIVED CASES: AMC367991/\$50.00	POL 2014/5 WAV	- n/a -	50.00
TOTAL:					\$50.00

PAYMENT INFORMATION					
1	AMOUNT:	50.00	POSTMARKED:	N/A	
	TYPE:	CHECK	RECEIVED:	08/15/2014	
	CHECK NO:	911			
	NAME:	ROSENLOF, RICHARD D 7329 E PUEBLO AVE MESA AZ 85208-2730 US			

REMARKS

This receipt was generated by the automated BLM Collections and Billing System and is a paper representation of a portion of the official electronic record contained therein.

**DEPARTMENT OF THE INTERIOR
BUREAU OF LAND MANAGEMENT
MINING CLAIMS**

Run Date/Time: 10/07/2014 02:06 PM

(LIVE) Serial Register Page

Page 1 of 1

01 10-21-1976;090STAT0090;43USC1744
Case Type 384201: PLACER CLAIM
Claim Name: KONSTA
Commodity :
Case Disposition: ACTIVE
Required Maintenance Fee: \$930.00

Total Acres
120.000

Serial Number
AMC395647
Lead File Number
AMC395647

Name & Address	Int Rel
ROSENLOF DAMON 1895 E PALMCROFT DR TEMPE, AZ 85282-2859	CLAIMANT
ROSENLOF LORI 1895 E PALMCROFT DR TEMPE, AZ 85282-2859	CLAIMANT
SKEPPER SUSAN 7329 E PUEBLO AVE MESA, AZ 85208-2730	CLAIMANT
ROSENLOF DEAN 7967 S DATELAND DR TEMPE, AZ 85284-1334	CLAIMANT
ROSENLOF RICHARD D 7329 E PUEBLO AVE MESA, AZ 85208-2730	CLAIMANT
ROSENLOF KIM 7967 S DATELAND DR TEMPE, AZ 85284-1334	CLAIMANT

Mer Twp	Rng	Sec	Quadrant	District/Field Office	County
14	0060N	0040W	004	NE HASSAYAMPA FO	MARICOPA

Act Date	Code	Action	Action Remarks	Receipt Number
12/01/2008	403	LOCATION DATE		
12/17/2008	395	RECORDATION NOTICE RECD	2	1841362
08/15/2014	483	SMALL MINER CERT FILED	2015	
08/15/2014	480	EVID OF ASSMT FILED	2014	3102466
08/26/2013	483	SMALL MINER CERT FILED	2014	
07/26/2013	480	EVID OF ASSMT FILED	2013	2840454
08/02/2012	483	SMALL MINER CERT FILED	2013	
08/02/2012	480	EVID OF ASSMT FILED	2012	2621287
08/24/2011	483	SMALL MINER CERT FILED	2012	
08/24/2011	480	EVID OF ASSMT FILED	2011	2413748
08/04/2010	483	SMALL MINER CERT FILED	2011	
08/04/2010	480	EVID OF ASSMT FILED	2010	2183644
08/03/2009	483	SMALL MINER CERT FILED	2010	
08/03/2009	480	EVID OF ASSMT FILED	2009	1968849
12/17/2008	484	LOCATION YEAR / MAINTENANCE	2009	1841362
09/15/2014	635	AMENDED LOCATION FILED	REDUCE ACRES	3129335
08/18/2014	393	DECISION/NOTICE ISSUED	AMEND OR DISCVRY INFO	
01/20/2010	669	LAND STATUS CHECKED		
04/22/2009	396	TRF OF INTEREST FILED	ROSENLOF WALTER	1908157
04/22/2009	396	TRF OF INTEREST FILED	ROSENLOF DOROTHY	1908157
12/17/2008	501	ACCT ADV IN LEAD FILE	AMC395647;	

Line Nr Remarks

**NO WARRANTY IS MADE BY BLM
FOR USE OF THE DATA FOR
PURPOSES NOT INTENDED BY BLM**

UNITED STATES
DEPARTMENT OF THE INTERIOR
BUREAU OF LAND MANAGEMENT

MAINTENANCE FEE WAIVER CERTIFICATION

SEE INSTRUCTIONS ON PAGE 2

408059
[Signature]
2013

367989
395647
389168
119
FORM APPROVED
OMB NO. 1004-0114
Expires: August 31, 2013
2014

- This small miner waiver is filed for the assessment year beginning on September 1, 2012 and ending on September 1, 2013.
- The undersigned and all related parties owned ten or fewer mining claims, mill, or tunnel sites located and maintained on Federal lands in the United States of America on September 1, 2012 2013
- The undersigned have performed the assessment work required by law for each mining claim listed prior to filing this waiver and understand that by filing this form, an affidavit of assessment work must be recorded by the December 30th following the filing of this waiver.
- The undersigned understand that if the assessment work obligation has not yet come due under 30 U.S.C. 28 (for those claims in their first assessment year only), a notice of intent to hold reciting this condition must be recorded by the December 30th following the filing of this waiver.
- The undersigned understand that mill and tunnel sites may also be listed upon this waiver and be waived from payment of the maintenance fee, and that a notice of intent to hold for these sites is required to be recorded by the December 30th immediately following the filing of this waiver.
- The undersigned understand and acknowledge that pursuant to 43 U.S.C. 1212 and 18 U.S.C. 1001, the filing or recording of a false, fictitious, or fraudulent document with the Bureau of Land Management may result in a fine of up to \$250,000, a prison term not to exceed five years, or both.
- The mining claims, mill or tunnel sites for which this waiver from payment of the maintenance fees is requested are:

CLAIM OR SITE NAME	BLM RECORDATION SERIAL NUMBER
1. GR # 3	367991
2. GR # 4	367992
3. Konsta	395647
4. Find It 1	395647 389168
5. WR	408059
6.	
7.	
8.	
9.	
10.	

wrong Amc#
used
notified
10/28/13 by
phone

RECEIVED
2013 JUL 26 A 9:48
TUCSON, ARIZONA

The owner(s) (claimants) of the above mining claims and sites are:

Richard D Rosenlof
(Owner's Name - Please Print)

[Signature]
(Owner's Signature)

7329 E Pueblo Ave
(Street or P.O. Box)

Mesa AZ 85208
(City) (State) (Zip Code)

Susan Skepper
(Owner's Name - Please Print)

[Signature]
(Owner's Signature)

7329 E Pueblo Ave
(Street or P.O. Box)

Mesa AZ 85208
(City) (State) (Zip Code)

Damon Rosenlof
(Owner's Name - Please Print)

[Signature]
(Owner's Signature)

1895 E Palmcruft
(Street or P.O. Box)

Tempe AZ 85202
(City) (State) (Zip Code)

ENTERED
SEP 17 2013
BY: TS

Lori Rosenlof
Lori
(Owner's Name - Please Print)
1895 E Palmcruft
(Street or P.O. Box)

Lori Rosenlof
(Owner's Signature)
Tempe
(City) AZ 85202
(State) (Zip Code)

Dean Rosenlof
DEAN ROSENLOF
(Owner's Name - Please Print)
7967 S Dateland
(Street or P.O. Box)

Dean Rosenlof
(Owner's Signature)
Tempe
(City) AZ 85284
(State) (Zip Code)

Kim Rosenlof
Kim Rosenlof
(Owner's Name - Please Print)
7967 S Dateland
(Street or P.O. Box)

Kim Rosenlof
(Owner's Signature)
Tempe
(City) AZ 85284
(State) (Zip Code)

(Owner's Name - Please Print)

(Street or P.O. Box)

(Owner's Signature)

(City) (State) (Zip Code)

Title 18 U.S.C. Section 1001 and Title 43 U.S.C. Section 1212 makes it a crime for any person knowingly and willfully to make to any department or agency of the United States any false, fictitious or fraudulent statements or representations as to any matter within its jurisdiction.

INSTRUCTIONS

1. This certification is made under the provisions of §1744 of Title 43 and § 28-28k of Title 30 of the United States Code; and the regulations thereunder (43 CFR Part 3830).
2. The claimant(s) must fill in the dates in paragraph 1 for the beginning and ending of the assessment year for which this waiver is sought.
3. The claimant(s) must fill in the date in paragraph 2 for the beginning of the assessment year for which this waiver is sought.
4. All claim and site names and Bureau of Land Management (BLM) serial numbers must be listed for the mining claims, mill sites, and tunnel sites for which the waiver is sought.
5. All owners of the mining claims, mill sites, and tunnel sites and their addresses must be given.
6. This waiver form must be signed by all the claimants or their designated agent, in original form. If an agent is designated, a notarized designation of agent, signed by all of the claimants with proper address given, must be submitted with this waiver.
7. This form must be filed no later than September 1st for the upcoming assessment year in the BLM State Office where the mining claims or sites are recorded, or the waiver cannot be granted by the BLM. (Example: To obtain a waiver for the assessment year 2012, which begins on September 1, 2011, you must qualify for and file for a waiver no later than September 1, 2011, in the proper BLM State Office.)
8. For all mining claims which require assessment work, you must record an affidavit of labor on or before the December 30th immediately following the filing of this waiver. For all other mining claims or sites waived, you must record a notice of intent to hold on or before the December 30th immediately following the filing of this waiver.
9. Mill and tunnel sites may also be listed upon this waiver and be waived from payment of the maintenance fee. A notice of intent to hold for these sites is required to be filed by the December 30th following the filing of this waiver.

PHOENIX, ARIZONA
2013 JUL 26 9:48
BLM STATE OFFICE
RECEIVED

FOR OFFICIAL USE ONLY

When Recorded Return Document to:

R	Mr. Richard Rosenlof	_____
	7329 E. Pueblo Ave.	_____
	Mesa AZ 85208	_____

Check here is this is a change of address.

Telephone: 480-497-9173

E-mail address: rosenlof1@gmail.com

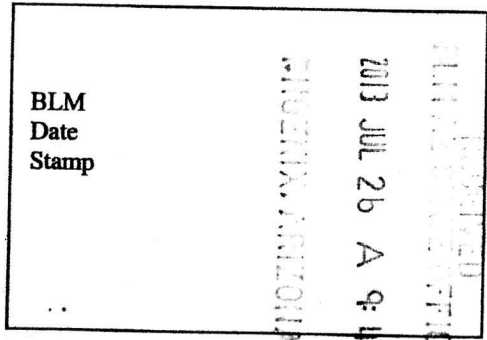
AFFIDAVIT OF PERFORMANCE OF ANNUAL WORK

1. State of Arizona, County of MARICOPA ss: _____

2. I (Name) _____

3. Reside at (Address) _____

R	Mr. Richard Rosenlof	_____
	7329 E. Pueblo Ave.	_____
	Mesa AZ 85208	_____



City _____ County MARICOPA

State AZ Zip 85208 being duly sworn, depose and say that I am a citizen of the United States, more than eighteen years of age, and that all of the facts set forth in this affidavit, subject to the provisions and penalties of 18 U.S.C. 1001 pertaining to the filing of false, fictitious, or fraudulent statements with the United States, are true and correct according to the best of my knowledge, information and belief.

4. Owner's name and address (If not shown in Items 1-3 above). _____

5. That I am personally acquainted with the mining claim(s). The work and improvements were made by and at the expense of the owner(s) of said claim(s). Said contiguous group of claims, listed on this document, are situated in the

(optional) Mining District; MARICOPA County, Arizona.

95647

Line No.	AMC NUMBER	CLAIM/SITE NAME	COUNTY RECORDER DATA (If available)	TWP	RNG	SEC
1	367991	GR# 3	MARICOPA	6N	4W	4
2	367992	GR# 4	MARICOPA	6N	4W	4
3	389168	Find IT 1	MARICOPA	8N	2E	NW4
4	385647	KONSTA	MARICOPA	6N	2E	NW4
5	408059	WR	MARICOPA	8N	2E	28
6						

ENTERED
AUG 28 2013
BY: AT

AFFIDAVIT OF PERFORMANCE OF ANNUAL WORK – page 2

RECEIVED
BLM AZ STATE OFFICE
2013 JUL 26 A 9:48
PHOENIX, ARIZONA
BLM
Date
Stamp

7						
8						
9						
10						

6. That between the dates starting at 12 o'clock noon on September 1, 20 12 and ending at 12 o'clock noon on September 1, 20 13 at least \$ 100.00 dollars worth of work and improvements were done and performed upon said claim(s) or upon one or more of a contiguous group of claims for the benefit of all, wholly or partly outside of a contiguous group of claims for the benefit of all, not including the location work.

7. That the following persons were employed to perform the work and improvements described herein: Richard RosenbF, Damon RosenbF, Dean RosenbF + Wives

8. That the work and improvements performed were: see attached sheet

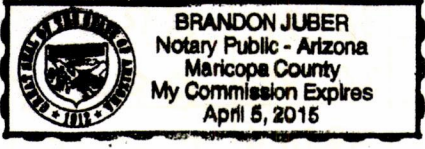
9. Dated: 7-25-2013 Signature: Richard RosenbF

SUBSCRIBED AND SWORN TO before me, a Notary Public, this 25 day of July 20 13

By: Richard D. RosenbF

Notary Public [Signature]

My Commission Expires 04-05-2015



Bureau of Land Management
Arizona State Office
www.az.blm.gov

No. of Claims: 5 x \$10 = 50
Check No.: 856 Init. [Signature]
Receipt No.: 2840454
For BLM Use Only

Form: MCF108
Revised Jan. 2006
Page 2 of 2

Affidavit of Annual Work 2012

Claim GR # 3 AMC # 367991 Richard Rosenlof, Damon Rosenlof, Dean Rosenlof Dug a trench across a wash be to bed rock. Small amount of gold found. 60 hours of labor.

Claim GR # 4 AMC # 367992 Richard Rosenlof, Damon Rosenlof, Susan Skepper, Lori Rosenlof prospected over the claim and took samples of ore. Worked on 3 ½ weekends 65 hours.

Claim Konsta AMC #395647 Richard Rosenlof did geo chemical testing on an area 500 X 500 ft. Checked the field samples. Laid out the grid pattern readings Secured 100 lbs of ore to test. Worked on site 50 hours.

Claim Find It AMC # 389168 Richard Rosenlof, Kim Rosenlof, Dean Rosenlof Ran the high banker at several site on the river. Ran samples from other areas of claim at the same time. Small amount of gold secured. 120 hours of work done on weekends.

Claim WR AMC # 408059 Richard Rosenlof Camped on claim for 4 weeks Bore testing two veins. Several buckets of ore samples removed for further testing, several samples sent out for assay. 178 hours of work performed. Spoke to BLM manager on site about opening a road to the top vein which was closed by BLM preventing taking equipment to vein location by Jeep.

7-25-2013

Richard D. Rosenlof

Richard D. Rosenlof

RECEIVED
BLM AZ STATE OFFICE
2013 JUL 26 A 9:49
PHOENIX, ARIZONA

United States Department of the Interior

Bureau of Land Management

LANDS/RECREATION & PLANNING

ONE N CENTRAL AVE

PHOENIX, AZ 85004 -2203

Phone: 602-417-9200

Receipt

No:

2840454

Transaction #: 2926045	
Date of Transaction: 07/26/2013	
CUSTOMER:	
RICHARD D ROSENLOF 7329 E PUEBLO AVE MESA, AZ 85208-2730 US	

LINE #	QTY	DESCRIPTION	REMARKS	UNIT PRICE	TOTAL
1	1.00	LOCATABLE MINERALS / MINING CLAIMS-NOT NEW-UNADJUD, ONE AUTH NO. ONLY / MINING CLAIM MONEY RECEIVED CASES: AMC367991/\$50.00	POL 2013/5 WAV	- n/a -	50.00
TOTAL:					\$50.00

PAYMENT INFORMATION					
1	AMOUNT:	50.00	POSTMARKED:	N/A	
	TYPE:	CHECK	RECEIVED:	07/26/2013	
	CHECK NO:	856			
	NAME:	ROSENLOF, RICHARD D 7329 E PUEBLO AVE MESA AZ 85208-2730 US			

REMARKS

This receipt was generated by the automated BLM Collections and Billing System and is a paper representation of a portion of the official electronic record contained therein.

When Recorded Return Document to:

Mr. Richard Rosenlof*
7329 E. Pueblo Ave.
Mesa AZ 85208

AMC 367989
AMC 395647
AMC 389168
AMC 408059

Check here is this is a change of address.

Telephone: 480-497-9173

E-mail address: Rosenlof1@gmail.com

AFFIDAVIT OF PERFORMANCE OF ANNUAL WORK

1. State of Arizona, County of MARICOPA ss:

2. I (Name) Richard Rosenlof

3. Reside at (Address) 7329 E. Pueblo Ave

City MESA County MARICOPA

RECEIVED
BLM AZ STATE OFFICE
2012 AUG - 2 P 12: 28
PHOENIX, ARIZONA
BLM
Date
Stamp

State AZ Zip 85208 being duly sworn, depose and say that I am a citizen of the United States, more than eighteen years of age, and that all of the facts set forth in this affidavit, subject to the provisions and penalties of 18 U.S.C. 1001 pertaining to the filing of false, fictitious, or fraudulent statements with the United States, are true and correct according to the best of my knowledge, information and belief.

4. Owner's name and address (If not shown in Items 1-3 above).

5. That I am personally acquainted with the mining claim(s). The work and improvements were made by and at the expense of the owner(s) of said claim(s). Said contiguous group of claims, listed on this document, are situated in the

(optional) Mining District: MARICOPA County, Arizona.

Line No.	AMC NUMBER	CLAIM/SITE NAME	COUNTY RECORDER DATA (If available)	TWP	RNG	SEC
1	367991	GR # 3	MARICOPA	6N	4W	4
2	367992	GR # 4	MARICOPA	6N	4W	4
3	389168	Find IT 1	MARICOPA	8N	2E	NW4
4	325647	KONSTA	MARICOPA	6N	2E	NW4
5	408059	WR	MARICOPA	8N	2E	28
6						

395647

↑
Corrected serial #

Form: MCF108
Revised Jan. 2006
Page 1 of 2

8/28/2012 T9

ENTERED INTO COMPUTER

RECEIVED
 BLM AZ STATE OFFICE
 PHOENIX, ARIZONA
 2012 AUG - 2 P 12: 26
 BLM
 Date
 Stamp

7					
8					
9					
10					

6. That between the dates starting at 12 o'clock noon on September 1, 20 11 and ending at 12 o'clock noon on September 1, 20 12 at least \$ 100.00 dollars worth of work and improvements were done and performed upon said claim(s) or upon one or more of a contiguous group of claims for the benefit of all, wholly or partly outside of a contiguous group of claims for the benefit of all, not including the location work.

7. That the following persons were employed to perform the work and improvements described herein: RICHARD ROSENLOF, DAMON ROSENLOF, DEAN ROSENLOF + FAMILIES

8. That the work and improvements performed were: SEE ATTACHED SHEET


9. Dated Aug 2, 2012 Signature: Robert D. Rosenlof

SUBSCRIBED AND SWORN TO before me, a Notary Public, this 2nd day of August 20 12

By: Robert D. Rosenlof.

Notary Public [Signature]

My Commission Expires March 7, 2016



Bureau of Land Management
 Arizona State Office
www.az.blm.gov

No. of Claims:	<u>5</u>	x \$10 =	<u>50.00</u>
Check No.:	<u>CC</u>	Init.	<u>RR</u>
Receipt No.:	<u>2621287</u>		
For BLM Use Only			

UNITED STATES
DEPARTMENT OF THE INTERIOR
BUREAU OF LAND MANAGEMENT

Print Reset

MAINTENANCE FEE WAIVER CERTIFICATION

FORM APPROVED
OMB NO. 1004-0114
Expires: August 31, 2013

124

SEE INSTRUCTIONS ON PAGE 2

1. This small miner waiver is filed for the assessment year beginning on September 1, 2012 and ending on September 1, 2013.
2. The undersigned and all related parties owned ten or fewer mining claims, mill, or tunnel sites located and maintained on Federal lands in the United States of America on September 1, 2012.
3. The undersigned have performed the assessment work required by law for each mining claim listed prior to filing this waiver and understand that by filing this form, an affidavit of assessment work must be recorded by the December 30th following the filing of this waiver.
4. The undersigned understand that if the assessment work obligation has not yet come due under 30 U.S.C. 28 (for those claims in their first assessment year only), a notice of intent to hold reciting this condition must be recorded by the December 30th following the filing of this waiver.
5. The undersigned understand that mill and tunnel sites may also be listed upon this waiver and be waived from payment of the maintenance fee, and that a notice of intent to hold for these sites is required to be recorded by the December 30th immediately following the filing of this waiver.
6. The undersigned understand and acknowledge that pursuant to 43 U.S.C. 1212 and 18 U.S.C. 1001, the filing or recording of a false, fictitious, or fraudulent document with the Bureau of Land Management may result in a fine of up to \$250,000, a prison term not to exceed five years, or both.
7. The mining claims, mill or tunnel sites for which this waiver from payment of the maintenance fees is requested are:

CLAIM OR SITE NAME	BLM RECORDATION SERIAL NUMBER
1. GR # 3	367991
2. GR # 4	367992
3. Konsta	395647
4. Find it 1	395647 389168 corrected
5. WR	408059
6.	
7.	
8.	
9.	
10.	

The owner(s) (claimants) of the above mining claims and sites are:

Richard D Rosenlof
(Owner's Name - Please Print)
7329 E Pueblo Ave
(Street or P.O. Box)
Mesa AZ 85208
(City) (State) (Zip Code)

Richard D Rosenlof
(Owner's Signature)



Richard D Rosenlof
7329 E Pueblo Ave
Mesa AZ 85208-2730

Susan Skepper
(Owner's Name - Please Print)
7329 E Pueblo Ave
(Street or P.O. Box)
Mesa AZ 85208
(City) (State) (Zip Code)

Susan Skepper
(Owner's Signature)

Damon Rosenlof
(Owner's Name - Please Print)
1901 E Palmcroft
(Street or P.O. Box)
Tempe AZ 85202
(City) (State) (Zip Code)

Damon Rosenlof
(Owner's Signature)

RECEIVED
BLM AZ STATE OFFICE
2012 AUG -2 P 12:21

(Continued on page 2)

8/28/2012
ENTERED INTO COMPUTER

Lori Rosenlof

(Owner's Name - Please Print)

Lori Rosenlof
(Owner's Signature)

1901 E Palmcroft

(Street or P.O. Box)

Tempe

(City)

AZ

(State)

85202

(Zip Code)

Dean Rosenlof

(Owner's Name - Please Print)

Dean Rosenlof
(Owner's Signature)

1895 E Palmcroft

(Street or P.O. Box)

Tempe

(City)

AZ

(State)

85202

(Zip Code)

Kim Rosenlof

(Owner's Name - Please Print)

Kim Rosenlof
(Owner's Signature)

1895 E Palmcroft

(Street or P.O. Box)

Tempe

(City)

AZ

(State)

85202

(Zip Code)

(Owner's Name - Please Print)

(Owner's Signature)

(Street or P.O. Box)

(City)

(State)


(Zip Code)

Title 18 U.S.C. Section 1001 and Title 43 U.S.C. Section 1212 makes it a crime for any person knowingly and willfully to make to any department or agency of the United States any false, fictitious or fraudulent statements or representations as to any matter within its jurisdiction.

INSTRUCTIONS

1. This certification is made under the provisions of §1744 of Title 43 and § 28-28k of Title 30 of the United States Code; and the regulations thereunder (43 CFR Part 3830).
2. The claimant(s) must fill in the dates in paragraph 1 for the beginning and ending of the assessment year for which this waiver is sought.
3. The claimant(s) must fill in the date in paragraph 2 for the beginning of the assessment year for which this waiver is sought.
4. All claim and site names and Bureau of Land Management (BLM) serial numbers must be listed for the mining claims, mill sites, and tunnel sites for which the waiver is sought.
5. All owners of the mining claims, mill sites, and tunnel sites and their addresses must be given.
6. This waiver form must be signed by all the claimants or their designated agent, in original form. If an agent is designated, a notarized designation of agent, signed by all of the claimants with proper address given, must be submitted with this waiver.
7. This form must be filed no later than September 1st for the upcoming assessment year in the BLM State Office where the mining claims or sites are recorded, or the waiver cannot be granted by the BLM. (Example: To obtain a waiver for the assessment year 2012, which begins on September 1, 2011, you must qualify for and file for a waiver no later than September 1, 2011, in the proper BLM State Office.)
8. For all mining claims which require assessment work, you must record an affidavit of labor on or before the December 30th immediately following the filing of this waiver. For all other mining claims or sites waived, you must record a notice of intent to hold on or before the December 30th immediately following the filing of this waiver.
9. Mill and tunnel sites may also be listed upon this waiver and be waived from payment of the maintenance fee. A notice of intent to hold for these sites is required to be filed by the December 30th following the filing of this waiver.

(Continued on page 3)



(Form 3830-2, page 2)

Affidavit of performance of Annual Work
2011

Claim **Gr # 3 AMC # 367991** Richard, Damon, Dean Roesenlof Worked 3 weekends dry washing to bed rock on washes in the area. Flack gold was found and steps to finding the source are under way. Approximately 24 working hours were spent on the claim.


Claim **Gr # 4 Amc# 367992, and Konsta AMC # 395647** Both claims were walked using metal detectors by Richard Rosenlof, Damon Rosenlof. Rock samples were taken for further testing. One area of interest is scheduled for core drilling In the coming year. 48 hours were put in into the detection.

Claim **Find it 1 AMC 389168** Being it on the river several weekends were spent high banking and carrying samples of the surrounding mountains to run through the set up. Micron gold was found and assays of material show ½ ounce of gold and several other metals per ton. The face of the mountain was removed by the old timers Have not found any tailings from their operation, believe the ore was taken to the Gillette stamp mill for processing.

96 hours were used to do tests using high banking and panning.

Claim **WR AMC 408059** Several rock samples removed from various veins and further testing was done at home. Samples sent out for XRF analyzing and ½ ounce of gold was located. Study of the area to locating the sites for trenching into the veins is being done. Working with Jeff Gursh to secure a gate to allow moving equipment to the area. Approximately 36 hours of work has been done on this claim.

204 hours worked was performed on the claim. At a cost of \$20.00 per hour =
\$4080 for the year.


Richard D. Rosenlof

RECEIVED
BLM AZ STATE OFFICE
2012 AUG - 2 P 12:26
PHOENIX, ARIZONA

**United States Department of the Interior
Bureau of Land Management
LANDS/RECREATION & PLANNING
ONE N CENTRAL AVE
PHOENIX, AZ 85004 -2203
Phone: 602-417-9200**

Receipt

No: 2621287

Transaction #: 2701640	
Date of Transaction: 08/02/2012	
CUSTOMER:	
RICHARD D ROSENLOF 7329 E PUEBLO AVE MESA, AZ 85208-2730 US	

LINE #	QTY	DESCRIPTION	REMARKS	UNIT PRICE	TOTAL
1	1.00	LOCATABLE MINERALS / MINING CLAIMS- NOT NEW-UNADJUD, ONE AUTH NO. ONLY / MINING CLAIM MONEY RECEIVED CASES: AMC367991/\$50.00	2012 POL & 2013WAIV (5)	- n/a -	50.00
TOTAL:					\$50.00

PAYMENT INFORMATION			
NOTE: Items will appear on credit card statement as "Bureau of Land Mgmt CO".			
1	AMOUNT:	50.00	POSTMARKED: N/A
	TYPE:	CREDIT CARD	RECEIVED: 08/02/2012
	NAME:	ROSENLOF, RICHARD D 7329 E PUEBLO AVE MESA AZ 85208-2730 US	
	CARD NO:	XXXXXXXXXXXX3070	AUTH CODE: 022213
	NAME ON CARD:	RICHARD D ROSENLOF	
	EXPIRES:	09/2014	
	SIGNATURE:		

REMARKS

This receipt was generated by the automated BLM Collections and Billing System and is a paper representation of a portion of the official electronic record contained therein.

UNITED STATES
DEPARTMENT OF THE INTERIOR
BUREAU OF LAND MANAGEMENT

MAINTENANCE FEE WAIVER CERTIFICATION

SEE INSTRUCTIONS ON PAGE 2

AMC 408059
AMC 389168
FORM APPROVED
OMB NO. 1004-0114
Expires: August 31, 2013
AMC 395647
AMC 367989
428

1. This small miner waiver is filed for the assessment year beginning on September 1, 2011 and ending on September 1, 2012
2. The undersigned and all related parties owned ten or fewer mining claims, mill, or tunnel sites located and maintained on Federal lands in the United States of America on September 1, 2011
3. The undersigned have performed the assessment work required by law for each mining claim listed prior to filing this waiver and understand that by filing this form, an affidavit of assessment work must be recorded by the December 30th following the filing of this waiver.
4. The undersigned understand that if the assessment work obligation has not yet come due under 30 U.S.C. 28 (for those claims in their first assessment year only), a notice of intent to hold reciting this condition must be recorded by the December 30th following the filing of this waiver.
5. The undersigned understand that mill and tunnel sites may also be listed upon this waiver and be waived from payment of the maintenance fee, and that a notice of intent to hold for these sites is required to be recorded by the December 30th immediately following the filing of this waiver.
6. The undersigned understand and acknowledge that pursuant to 43 U.S.C. 1212 and 18 U.S.C. 1001, the filing or recording of a false, fictitious, or fraudulent document with the Bureau of Land Management may result in a fine of up to \$250,000, a prison term not to exceed five years, or both.
7. The mining claims, mill or tunnel sites for which this waiver from payment of the maintenance fees is requested are:

CLAIM OR SITE NAME	BLM RECORDATION SERIAL NUMBER
1. GR # 3	367991
2. GR # 4	367992
3. Konsta	395647
4. Find It 1	395647 389168
5. WR	408059
6.	
7.	
8.	
9.	
10.	

RECEIVED
 BLM AZ STATE OFFICE
 2011 AUG 24 A 9:55
 PHOENIX, ARIZONA

The owner(s) (claimants) of the above mining claims and sites are:

Richard D Rosenlof
 (Owner's Name - Please Print)
 7329 E Pueblo Ave
 (Street or P.O. Box)
 Mesa AZ 85208
 (City) (State) (Zip Code)

Richard D Rosenlof
 (Owner's Signature)

Susan Skepper
 (Owner's Name - Please Print)
 7329 E Pueblo Ave
 (Street or P.O. Box)
 Mesa AZ 85208
 (City) (State) (Zip Code)

Susan Skepper
 (Owner's Signature)

Damon Rosenlof
 (Owner's Name - Please Print)
 1901 E Palmcroft
 (Street or P.O. Box)
 Tempe AZ 85202
 (City) (State) (Zip Code)

Damon Rosenlof
 (Owner's Signature)

ENTERED IN COMPUTER

RE 8-30-11

5/11

Lori Rosenlof
(Owner's Name - Please Print)

1901 E Palmcruft
(Street or P.O. Box)

Dean Rosenlof
(Owner's Name - Please Print)

1895 E Palmcruft
(Street or P.O. Box)

Kim Rosenlof
(Owner's Name - Please Print)

1895 E Palmcruft
(Street or P.O. Box)

(Owner's Name - Please Print)

(Street or P.O. Box)

Lori Rosenlof
(Owner's Signature)

Tempe AZ 85202
(City) (State) (Zip Code)

Dean Rosenlof
(Owner's Signature)

Tempe AZ 85202
(City) (State) (Zip Code)

Kim Rosenlof
(Owner's Signature)

Tempe AZ 85202
(City) (State) (Zip Code)

(Owner's Signature)

(City) (State) (Zip Code)

Title 18 U.S.C. Section 1001 and Title 43 U.S.C. Section 1212 makes it a crime for any person knowingly and willfully to make to any department or agency of the United States any false, fictitious or fraudulent statements or representations as to any matter within its jurisdiction.

INSTRUCTIONS

1. This certification is made under the provisions of §1744 of Title 43 and § 28-28k of Title 30 of the United States Code; and the regulations thereunder (43 CFR Part 3830).
2. The claimant(s) must fill in the dates in paragraph 1 for the beginning and ending of the assessment year for which this waiver is sought.
3. The claimant(s) must fill in the date in paragraph 2 for the beginning of the assessment year for which this waiver is sought.
4. All claim and site names and Bureau of Land Management (BLM) serial numbers must be listed for the mining claims, mill sites, and tunnel sites for which the waiver is sought.
5. All owners of the mining claims, mill sites, and tunnel sites and their addresses must be given.
6. This waiver form must be signed by all the claimants or their designated agent, in original form. If an agent is designated, a notarized designation of agent, signed by all of the claimants with proper address given, must be submitted with this waiver.
7. This form must be filed no later than September 1st for the upcoming assessment year in the BLM State Office where the mining claims or sites are recorded, or the waiver cannot be granted by the BLM. (Example: To obtain a waiver for the assessment year 2012, which begins on September 1, 2011, you must qualify for and file for a waiver no later than September 1, 2011, in the proper BLM State Office.)
8. For all mining claims which require assessment work, you must record an affidavit of labor on or before the December 30th immediately following the filing of this waiver. For all other mining claims or sites waived, you must record a notice of intent to hold on or before the December 30th immediately following the filing of this waiver.
9. Mill and tunnel sites may also be listed upon this waiver and be waived from payment of the maintenance fee. A notice of intent to hold for these sites is required to be filed by the December 30th following the filing of this waiver.

RECEIVED
 BLM AZ STATE OFFICE
 2011 AUG 21 A 9:56
 PHOENIX ARIZONA

FOR OFFICIAL USE ONLY

NOTICES

The Privacy Act and 43 CFR 2.48(d) require that you be furnished the following information in connection with the information requested by this form.

AUTHORITY: 30 U.S.C. 28f and 43 CFR part 3835 permit collection of the information requested by this form.

PRINCIPAL PURPOSE: The BLM will use the information you provide to verify that the owner(s) (claimants(s)) of a mining claim has/have complied with 30 U.S.C. 28f and 43 CFR part 3835 and is/are entitled to perform assessment work in lieu of paying the maintenance fee for the mining claims listed on this form.

ROUTINE USES: The BLM will only disclose this information in accordance with the provisions at 43 CFR 2.56(b) and (c).

EFFECT OF NOT PROVIDING INFORMATION: Disclosure of the requested information is required by 30 U.S.C. 28f and 43 CFR part 3835 for those claimants qualified to request the small miner waiver allowed. Failure to submit all the requested information or to complete this form will delay the BLM's processing of the form and may preclude the BLM's acceptance of the maintenance fee waiver request, which may result in forfeiture of the mining claim or site by the claimant.

The Paperwork Reduction Act requires us to inform you that:

The BLM collects this information to determine whether or not you are qualified for waiver of maintenance fees.

Submission of the requested information is necessary to obtain or retain a benefit.

You do not have to respond to this or any other Federal agency-sponsored information collection unless it displays a currently valid OMB control number.

BURDEN HOURS STATEMENT: Public reporting burden for this form is estimated to average 20 minutes per response, including the time for reviewing instructions, gathering and maintaining data, and completing and reviewing the form. You may submit comments regarding the burden estimate or any other aspect of this form to: U.S. Department of the Interior, Bureau of Land Management (1004-0114), Bureau Information Collection Clearance Officer (WO-630), Mail Stop 401 LS, 1849 C St., N.W., Washington, D.C. 20240.

RECEIVED
BLM AZ STATE OFFICE
2011 AUG 24 A 9:56
PHOENIX, ARIZONA

NOTICE OF INTENTION TO HOLD MINING CLAIMS/SITES

When Recorded Return Document to:

Richard D. RosenbF
7329 E. Pueblo Ave
MESA AZ 85208

RECEIVED
 FEDERAL BUREAU OF SURVEY
 2011 JUN 24 A 9:56
 PHOENIX, ARIZONA
 BLM
 Date
 Stamp

Check here if this is a change of address.

Telephone: 480-497-9173

E-mail Address RosenbF1@gmail.com

I (We) intend to hold the claims(s) and/or site(s) listed below for the calendar year 20___, and I (We) have filed or will file a Notice of Intent to Hold in the county where the claim (s) is located.

Reason for filing a Notice of Intent to Hold instead of an assessment work filing (check one):

- Maintenance fee was paid to maintain claim(s) during this assessment year.
- Mill or tunnel sites.
- Claim(s) was located during the current assessment year.
- BLM has deferred assessment work (attach copy of decision granting deferment, or pending petition for deferment including date petition was filed.)

Line No.	AMC NUMBER	CLAIM/SITE NAME	COUNTY RECORDER DATA (If available)	TWP	RNG	SEC
1	367991	GR # 3	MARICOPA	6N	4W	4
2	367992	GR # 4	MARICOPA	6N	4W	4
3	385647	KONSTA	MARICOPA	6N	4W	NE4
4	389168	Find IT 1	MARICOPA	8N	1E	NW4
5	408059	WR	MARICOPA	8N	2E	28
6						
7						
8						
9						
10						

RE for AMC 408059
 8-30-11

NOTICE OF INTENTION TO HOLD MINING CLAIMS/SITES
page 2

RECEIVED
REGISTERED OFFICE
2011 AUG 24 A 9:56
MARIICOPA, ARIZONA

BLM
Date
Stamp

1. State of Arizona, County of MARICOPA

2. I (Name) Richard Rosealf

3. Reside at (Address) 7329 E. Pueblo Ave.

City MESA County MARICOPA State AZ Zip 85208 being duly sworn, depose and say that I am a citizen of the United States, more than eighteen years of age, that all of the facts set forth in this notice, subject to the provisions and penalties of 18 U.S.C. 1001 pertaining to the filing of false, fictitious, or fraudulent statements with the United States, are true and correct according to the best of my knowledge, information and belief.

4. Owner's name and address (If not shown in Items 1-3 above). _____

5. Dated: 8-22-2011 Signature: Richard D Rosealf

Bureau of Land Management
Arizona State Office
www.az.blm.gov

No. of Claims: 5 x \$10 = 50.00
Check No: ~~2220~~ 0730 Init. SC
Receipt No.: 2413748
For BLM Use Only

When Recorded Return Document to:

Richard D Rosenlof
7329 E Pueblo Ave
Mesa AZ 85208


Check here if this is a change of address.

Telephone: _____

E-mail address: Rosenlot1@gmail.com

AFFIDAVIT OF PERFORMANCE OF ANNUAL WORK

1. State of Arizona, County of MARICOPA ss:
2. I (Name) Richard Rosenlof
3. Reside at (Address) 7329 E. Pueblo Ave
- City Mesa County MARICOPA



State AZ zip 85208 being duly sworn, depose and say that I am a citizen of the United States, more than eighteen years of age, and that all of the facts set forth in this affidavit, subject to the provisions and penalties of 18 U.S.C. 1001 pertaining to the filing of false, fictitious, or fraudulent statements with the United States, are true and correct according to the best of my knowledge, information and belief.

4. Owner's name and address (If not shown in Items 1-3 above): _____

5. That I am personally acquainted with the mining claim(s). The work and improvements were made by and at the expense of the owner(s) of said claim(s). Said contiguous group of claims, listed on this document, are situated in the _____ (optional) Mining District; MARICOPA County, Arizona.

Line No.	AMC NUMBER	CLAIM/SITE NAME	COUNTY RECORDER DATA (If available)	TWP	RNG	SEC
1	367991	GR# 3	MARICOPA	6N	4W	4
2	367992	GR# 4	MARICOPA	6N	4W	4
3	389168	FRUIT 1	MARICOPA	8N	2E	NW4
4	385647	KONSTA	MARICOPA	6N	2E	NW4
5	408059	WR	MARICOPA	8N	2E	28
6						

R2 8-30-11

AFFIDAVIT OF PERFORMANCE OF ANNUAL WORK – page 2

RECEIVED
 BLM
 Date
 Stamp
 2011 AUG 24 A 9:56
 PHOENIX, ARIZONA

7						
8						
9						
10						

6. That between the dates starting at 12 o'clock noon on September 1, 2010 and ending at 12 o'clock noon on September 1, 2011 at least \$ 100.00 dollars worth of work and improvements were done and performed upon said claim(s) or upon one or more of a contiguous group of claims for the benefit of all, wholly or partly outside of a contiguous group of claims for the benefit of all, not including the location work.

7. That the following persons were employed to perform the work and improvements described herein: _____


Richard Rosenlof, Damon Rosenlof, Dean Rosenlof + Wives

8. That the work and improvements performed were: See attached sheet

9. Dated: 8-23-2011 Signature: Richard D Rosenlof

SUBSCRIBED AND SWORN TO before me, a Notary Public, this 23rd day of August 2011

By: Richard D Rosenlof
 Notary Public Brittany Wolk
 My Commission Expires April 5 2015



No. of Claims: 5 x \$10 = 50
 Check No.: 0730nit 50
 Receipt No.: 2413748
 For BLM Use Only

Bureau of Land Management
 Arizona State Office
www.az.blm.gov

Affidavit of Annual Work 2010

Claim GR # 3 AMC # 367991 Richard Rosenlof, Dean Rosenlof, Damon Rosenlof
Dry washed to bed rock in three washes. Limited gold found. Work done on 2
weekends 54 hours of work done.


Claim GR # 4 AMC # 367992 Richard Rosenlof, Damon Rosenlof, Susan Skepper,
Lori Rosenlof Trenched to bed rock in 3 areas. Done on 3 weekends 72 hours.

Claim Konsta AMC # 395647 Richard Rosenlof in one week did 50 geochemical
test and took 5 5 gal pail samples to crush. Work done in one week 56 hours

Claim Find It AMC # 389168 Richard Rosenlof, Dean Rosenlof, Kim Rosenlof High
banked on the river, Hauled 30 pails of dirt to run through the unit besides running
samples from 3 locations on the river. Work was done over 5 weekends. 96 hours.

Claim WSR # AMC # 408059 Richard Rosenlof Camped for three weeks taking
samples from 2 likely veins. 126 spot samples of rock from the mountain side, top. In
addition, 30- 5 gal pails of ore samples are being crushed and run through various
methods of extraction. Over 168 hours

Richard D Rosenlof
7329 E Pueblo Ave
Mesa, Az 85208


8/22/2011

RECEIVED
... OFFICE
2011 AUG 24 A 9:56
... ARIZONA

United States Department of the Interior

Bureau of Land Management

LANDS/RECREATION & PLANNING

ONE N CENTRAL AVE

PHOENIX, AZ 85004 -2203

Phone: 602-417-9200

Receipt

No:

2413748

Transaction #: 2489108	
Date of Transaction: 08/24/2011	
CUSTOMER:	
RICHARD D ROSENLOF 7329 E PUEBLO AVE MESA, AZ 85208-2730 US	

LINE #	QTY	DESCRIPTION	REMARKS	UNIT PRICE	TOTAL
1	1.00	LOCATABLE MINERALS / MINING CLAIMS-NOT NEW-UNADJUD, ONE AUTH NO. ONLY / MINING CLAIM MONEY RECEIVED CASES: AMC367991/\$50.00	WAIVER & POL & NOI (5)	- n/a -	50.00
TOTAL:					\$50.00

PAYMENT INFORMATION			
1	AMOUNT:	50.00	POSTMARKED: N/A
	TYPE:	CHECK	RECEIVED: 08/24/2011
	CHECK NO:	0730	
	NAME:	ROSENLOF, RICHARD D 7329 E PUEBLO AVE MESA AZ 85208-2730 US	

REMARKS

This receipt was generated by the automated BLM Collections and Billing System and is a paper representation of a portion of the official electronic record contained therein.

UNITED STATES DEPARTMENT OF THE INTERIOR
BUREAU OF LAND MANAGEMENT

Amc 367989
Amc 395647
Amc 389168

MAINTENANCE FEE WAIVER CERTIFICATION

164

FORM APPROVED
OMB NO. 1004-0114
Expires: February 28, 2010

SEE INSTRUCTIONS ON REVERSE

1. This small miner waiver is filed for the assessment year beginning at noon on September 1, 2010 and ending at noon on September 1, 2011.
2. The undersigned and all related parties owned ten or fewer mining claims, mill, or tunnel sites located and maintained on Federal lands in the United States of America on September 1, 2010.
3. The undersigned have performed the assessment work **required by law** for each mining claim listed **prior to filing this waiver** and understand that by filing this form; an affidavit of assessment work **must** be recorded by the December 30th following the filing of this waiver.
4. The undersigned understand that if the assessment work obligation has not yet come due under 30 U.S.C. 28 (for those claims in their first assessment year only); a notice of intent to hold reciting this condition **must** be recorded by the December 30th following the filing of this waiver.
5. The undersigned understand that mill and tunnel sites may also be listed upon this waiver and be waived from payment of the maintenance fee; and that a notice of intent to hold for these sites is required to be recorded by the December 30th immediately following the filing of this waiver.
6. The undersigned understand and acknowledge that pursuant to 43 U.S.C. 1212 and 18 U.S.C. 1001; the filing or recording of a false, fictitious, or fraudulent document with the Bureau of Land Management may result in a fine of up to \$250,000, a prison term not to exceed five years, or both.
7. The mining claims, mill or tunnel sites for which this waiver from payment of the maintenance fees is requested are:

CLAIM OR SITE NAME	BLM RECORDATION SERIAL NUMBER
1. GR #3	367991
2. GR#4	367992
3. Konsta	395647
4. Find It 1	389168
5.	
6.	
7.	
8.	
9.	
10.	

The owner(s) (claimants) of the above mining claims and sites are:

Richard D Rosenlof
(Owner's Name - Please Print)

Richard D Rosenlof
(Owner's Signature)

7329 E Pueblo Ave
(Street or P.O. Box)

Mesa (City) AZ (State) 85208 (Zip Code)

Susan Skepper
(Owner's Name - Please Print)

Susan Skepper
(Owner's Signature)

7329 E Pueblo Ave
(Street or P.O. Box)

Mesa (City) AZ (State) 85208 (Zip Code)

Damon Rosenlof
(Owner's Name - Please Print)

Damon Rosenlof
(Owner's Signature)

1901 E Palmcruft
(Street or P.O. Box)

Tempe (City) AZ (State) 85202 (Zip Code)

(Continued on page 2)

ENTERED INTO COMPUTER
9/13/10 AT

4/sc

Lori Rosenlof
(Owner's Name - Please Print)

Lori Rosenlof
(Owner's Signature)

1901 E Palmcruft
(Street or P.O. Box)

Tempe AZ 85208
(City) (State) (Zip Code)

Dean Rosenlof
(Owner's Name - Please Print)

Dean F Rosenlof
(Owner's Signature)

1895 E Palmcruft
(Street or P.O. Box)

Tempe AZ 85208
(City) (State) (Zip Code)

Kim Rosenlof
(Owner's Name - Please Print)

[Signature]
(Owner's Signature)

1895 E Palmcruft
(Street or P.O. Box)

Tempe AZ 85208
(City) (State) (Zip Code)

(Owner's Name - Please Print)

(Owner's Signature)

(Street or P.O. Box)

(City) (State) (Zip Code)

INSTRUCTIONS

1. This certification is made under the provisions of § 1744 of Title 43 and § 28-28k of Title 30 of the United States Code; and the regulations thereunder (43 CFR Part 3830).
2. The claimant(s) **must** fill in the dates in paragraph 1 for the beginning and ending of the assessment year for which this waiver is sought.
3. The claimant(s) **must** fill in the date in paragraph 2 for the beginning of the assessment year for which this waiver is sought.
4. All claim and site names and Bureau of Land Management (BLM) serial numbers **must** be listed for the mining claims, mill sites, and tunnel sites for which the waiver is sought.
5. All owners of the mining claims, mill sites, and tunnel sites and their addresses **must** be given.
6. This waiver form **must** be signed by all the claimants or their designated agent, in original form. If an agent is designated, a notarized designation of agent, signed by all of the claimants with proper address given, **must** be submitted with this waiver.

7. This form **must** be filed no later than September 1st for the upcoming assessment year in the BLM State Office where the mining claims or sites are recorded, or the waiver cannot be granted by the BLM. (Example: to obtain a waiver for the assessment year 2000, which begins at noon on September 1, 1999, you **must** qualify for and file for a waiver no later than September 1, 1999, in the proper BLM State Office).
8. For all mining claims which require assessment work, you **must** record an affidavit of labor on or before the December 30th immediately following the filing of this waiver. For all other mining claims or sites waived, you must record a notice of intent to hold on or before the December 30th immediately following the filing of this waiver.
9. Mill and tunnel sites may also be listed upon this waiver and be waived from payment of the maintenance fee. A notice of intent to hold for these sites is required to be filed by the December 30th following the filing of this waiver.

NOTICE/BURDEN HOURS STATEMENT

The Privacy Act of 1974, *as amended*, and the regulation in 43 CFR 2.48(d) provide that you be furnished the following information in connection with the information required by this certification of waiver from rental fees.

AUTHORITY: 30 U.S.C. 28-28k; 43 U.S.C. 1201, 1457, 1740, and 1744; and 43 CFR 3830.

PRINCIPLE PURPOSE: This information is to be used to verify that the owner(s) (claimants) of a mining claim has complied with 30 U.S.C. 28f and is entitled to perform assessment work in lieu of paying the maintenance fee for the mining claims listed on this form.

ROUTINE USE: (1) Adjudication of the claimant(s) certification of waiver from paying the maintenance fee otherwise required by 30 U.S.C. 28f. (2) Disclosure may be made to appropriate Federal agencies when location is made within the agency's geographic area of responsibility. (3) Information from the record and/or the record will be transferred to the appropriate Federal, State, or local agency, or a member of the public in response to a specific request for pertinent information. (4) Information may also be provided to the Department of Justice or in a proceeding before a court or adjudicative body; or to Federal, State, local or foreign agencies when needed for enforcement of civil or criminal codes or applicable regulations concerning title rights upon the public land.

EFFECT OF NOT PROVIDING INFORMATION: Disclosure of this information is required by 30 U.S.C. 28f and 43 CFR Part 3830 for those qualified claimants wishing to take the small miner waiver allowed. Failure to supply the information required in this form to support the claimants certification of waiver from payment of the otherwise required maintenance fees will result in the waiver being disallowed and the mining claims subject to forfeiture by BLM under 30 U.S.C. 28i.

The Paperwork Reduction Act of 1995 requires us to inform you that:

This information is being collected to allow the BLM to determine if you qualify for a waiver from the payment of \$100 per mining claim or site maintenance fee established in 30 U.S.C. 28f and the implementing regulations at 43 CFR 3830. A response to this request is required in accordance with the statute to obtain your benefit.

BLM would like you to know that you do not have to respond to this, or any other, Federal agency-sponsored information collection unless it displays a currently valid OMB control number.

Public reporting burden for this form is estimated to average 20 minutes (.33 hours) per response, including time to review instructions, gathering and maintaining data, and completing and reviewing the form. Direct comments regarding this burden estimate, or any other aspect of this form, to the U.S. Department of the Interior, Bureau of Land Management, (1004-0114) Bureau Information Collection Clearance Office (7010-0106) Mail Stop 401 LS, 1849 C St., N.W., Washington, D.C. 20240.

2000 APR 27 11:01 AM
FOR OFFICIAL USE
RECEIVED
BLM AZ STATE OFFICE

AFFIDAVIT OF PERFORMANCE OF ANNUAL WORK

1. State of Arizona, County of MARICOPA ss: 390-42-5422
2. I (Name) Richard Rosenlof
3. Reside at (Address) 7329 E. Pueblo Ave

City Mesa County MARICOPA
State AZ Zip 85208 being duly sworn, depose and say that I am a citizen of the United States, more than

eighteen years of age, and that all of the facts set forth in this affidavit, subject to the provisions and penalties of 18

U.S.C. 1001 pertaining to the filing of false, fictitious, or fraudulent statements with the United States, are true and

correct according to the best of my knowledge, information and belief.

BLM

Date

Stamp

4. Owner's name and address (If not shown in Items 1-3 above).

2010 Mr. Richard Rosenlof
7329 E. Pueblo Ave.
Mesa, AZ 85208 ★

NO. OF CLAIMS 4
AMOUNT 40
RECEIPT NO. 2183644
INIT. SC
**** BLM-ASO****

5. That I am personally acquainted with the mining claim(s). The work and improvements were made by and at the expense of the owner(s) of said claim(s). Said contiguous group of claims, listed on this document, are situated in the

(optional) Mining District; MARICOPA County, Arizona.

Line

No.

AMC

NUMBER CLAIM/SITE NAME COUNTY RECORDER

DATA (If available)	TWP	RNG	SEC			
1 GR # 3	367	991	6N 4W	4		
2 GR # 4	367	992	6N 4W	4		
3 KONSTA	385	647	6N 4W	NE 4		
4 Find IT 1	389	168	8N 2E	NW 4		
5						
6						

RECEIVED
BLM AZ STATE OFFICE
2010 AUG - 11 A 11: 01
PHOENIX, ARIZONA

Form: MCF108
Revised Jan. 2006
Page 1 of 2

AFFIDAVIT OF PERFORMANCE OF ANNUAL WORK – page 2

BLM

Date

Stamp

7 See attached sheet 1

8

9

10

6. That between the dates starting at 12 o'clock noon on September 1, 20 09 and ending at 12 o'clock noon on

September 1, 20 10 at least \$ 3000.00 dollars worth of work and improvements were done and performed

upon said claim(s) or upon one or more of a contiguous group of claims for the benefit of all, wholly or partly outside of

ENTERED INTO COMPUTER

9/13/10 AT

4 SC

3 August 2010

Affidavit of Annual Work

Claim GR # 3 AMC # 367991 Richard Rosenlof, Damon Rosenlof, Dean Rosenlof Dry washed to Bed rock in 3 washes with in claimed area. Limited gold found. Used metal detectors over some of the mountain areas. Work done 3 weekends. 6 days of 8 hours worked

Claim GR # 4 AMC # 367992 Richard Rosenlof, Susan Skepper, Lori Rosenlof, Damon Rosenlof Dry washed, and trenched to bed rock. Done over a period of 4 weekends took samples for assay. 8 days of 8 hours worked

Claim Konsta AMC # 395647 Richard Rosenlof, Damon Rosenlof, Dean Rosenlof Tested using Geochemical tests an area 250 ft X 500 ft. Taking Samples every 50 Ft for further lab tests. Gold and silver found in readings. Will Do additional work on finding possible veins. 3 days of 8 hours ea.


Claim Find It 1 AMC # 389168 Richard Rosenlof, Damon Rosenlof, Dean Rosenlof Kim Rosenlof Camped on claim 2 weekends, High banked, dry washed, and took Samples for assay. Samples have shown ore of value. Will evaluate with further testing if area should be worked. 4 days of 8 hours ea.

RECEIVED
RLM AZ STATE OFFICE
2010 AUG - 4 A 11: 01
PHOENIX, ARIZONA

BLM
Date
Stamp

NOTICE OF INTENTION TO HOLD MINING CLAIMS/SITES

When Recorded Return Document to:

	Mr. Richard Rosenlof 7329 E. Pueblo Ave. Mesa, AZ 85208	_____
_____	_____	_____

NO. OF CLAIMS 4
 AMOUNT 40
 RECEIPT NO. 2183644
 INIT. SR
 ** BLM-ASO**

Check here if this is a change of address.

Telephone: 480-497-9173

E-mail Address Rosenlof1@gmail.com

I intend to hold the claim(s) and/or site(s) listed below for the calendar year 2010, and I

have filed or will

file a Notice of Intent to Hold in the county where the claim (s) is located.

Reason for filing a Notice of Intent to Hold instead of an assessment work filing (check one):

- Maintenance fee was paid to maintain claim(s) during this assessment year.
- Mill or tunnel sites.
- Claim(s) was located during the current assessment year.
- BLM has deferred assessment work (attach copy of decision granting deferment, or pending petition for deferment including date petition was filed.)

Line

No.

AMC

NUMBER CLAIM/SITE NAME COUNTY RECORDER

DATA (If available) TWP RNG SEC

1	GR-#3	367991	6N	4W	4
2	GR#4	367992	6N	4W	4
3	KONSTA.	385647	6N	4W	NE4
4	Find IT 1	389168	8N	2E	NW4
5					
6					
7					
8					
9					
10					

RECEIVED
 BLM/AZ STATE OFFICE
 2010 AUG - 4 A 11: 01
 PHOENIX, ARIZONA

Form: MCF110
Revised Jan.2006
Page 1 of 2

NOTICE OF INTENTION TO HOLD MINING CLAIMS/SITES

BLM

Date

Stamp

page 2

1. State of Arizona, County of MARICOPA

2. I (Name) _____

3. Reside at  _____
 Mr. Richard Rosenlof
 7329 E. Pueblo Ave.
 Mesa, AZ 85208

City _____ State _____ Zip _____ being duly

sworn, depose and

say that I am a citizen of the United States, more than eighteen years of age, that all of the facts set forth in this

LC

United States Department of the Interior
Bureau of Land Management
 LANDS/RECREATION & PLANNING
 ONE N CENTRAL AVE
 PHOENIX, AZ 85004 -2203
 Phone:

Receipt

No: 2183644

Transaction #: 2253280	
Date of Transaction: 08/04/2010	
CUSTOMER:	RICHARD D ROSENLOF 7329 E PUEBLO AVE MESA, AZ 85208-2730 US

LINE #	QTY	DESCRIPTION	REMARKS	UNIT PRICE	TOTAL
1	1.00	LOCATABLE MINERALS / MINING CLAIMS-NOT NEW-UNADJUD, ONE AUTH NO. ONLY / MINING CLAIM MONEY RECEIVED CASES: AMC367991/\$40.00	NOI & POL & WAIVER (4) <i>sc</i>	- n/a -	40.00
TOTAL:					\$40.00


PAYMENT INFORMATION			
1	AMOUNT:	40.00	POSTMARKED: N/A
	TYPE:	CHECK	RECEIVED: 08/04/2010
	CHECK NO:	0238	
	NAME:	ROSENLOF, RICHARD D 7329 E PUEBLO AVE MESA AZ 85208-2730 US	

REMARKS

This receipt was generated by the automated BLM Collections and Billing System and is a paper representation of a portion of the official electronic record contained therein.

AMC 367989
 395647
 389168

When Recorded Return Document to:

 **Richard Rosenlof**
 7329 E Pueblo Ave.
 Mesa, AZ 85208-2730

Check here if this is a change of address.

Telephone: 480-497-9173

E-mail address: rosenlof1@gmail.com

AFFIDAVIT OF PERFORMANCE OF ANNUAL WORK

1. State of Arizona, County of MARICOPA ss:
 2. I (Name) Richard Rosenlof
 3. Reside at (Address) 7329 E Pueblo Ave.
 City MESA County MARICOPA

RECEIVED
 BLM AZ STATE OFFICE
 PHOENIX, ARIZONA
 2009 AUG - 3 A 9: 27
 BLM
 Date
 Stamp

State AZ Zip 85208 being duly sworn, depose and say that I am a citizen of the United States, more than eighteen years of age, and that all of the facts set forth in this affidavit, subject to the provisions and penalties of 18 U.S.C. 1001 pertaining to the filing of false, fictitious, or fraudulent statements with the United States, are true and correct according to the best of my knowledge, information and belief.

4. Owner's name and address (if not shown in Items 1-3 above), _____

5. That I am personally acquainted with the mining claim(s). The work and improvements were made by and at the expense of the owner(s) of said claim(s). Said contiguous group of claims, listed on this document, are situated in the _____

(optional) Mining District: _____ County, Arizona.

Line No.	AMC NUMBER	CLAIM/SITE NAME	COUNTY RECORDER DATA (If available)	TWP	RNG	SEC
1	367991	GR# 3		6W	4W	4
2	367992	GR# 4		6N	4W	4
3	395647	KOVSTA		6N	4W	NE4
4	389168	Fid IT I		8N	2E	NW4
5						
6						



AFFIDAVIT OF PERFORMANCE OF ANNUAL WORK - page 2

RECEIVED
BLM AZ STATE OFFICE
2009 AUG - 3 A 9:26
PHOENIX, ARIZONA

BLM
Date
Stamp

7					
8					
9					
10					

6. That between the dates starting at 12 o'clock noon on September 1, 2008 and ending at 12 o'clock noon on September 1, 2009 at least \$ 100.00 dollars worth of work and improvements were done and performed upon said claim(s) or upon one or more of a contiguous group of claims for the benefit of all, wholly or partly outside of a contiguous group of claims for the benefit of all, not including the location work.

7. That the following persons were employed to perform the work and improvements described herein: _____

See attached sheet

8. That the work and improvements performed were: see attached sheet


9. Dated 30 July 2009 Signature: David Jones

SUBSCRIBED AND SWORN TO before me, a Notary Public, this 30th day of JULY 2009

By: DAVID JONES

Notary Public [Signature]

My Commission Expires 09-01-2011



Bureau of Land Management
Arizona State Office
www.az.blm.gov

No. of Claims: 4 x \$10 = 4000
Check No.: 664 Init. SC
Receipt No.: 1968849
For BLM Use Only

Form: MCF108
Revised Jan. 2006
Page 2 of 2

NOTICE OF INTENTION TO HOLD MINING CLAIMS/SITES

When Recorded Return Document to:

Richard Rosenlof
7329 E. Pueblo Ave.
Mesa, AZ 85208



Richard Rosenlof
 7329 E Pueblo Ave.
 Mesa, AZ 85208-2730

Check here if this is a change or address.

Telephone: 480 497-9173

E-mail Address rosenlof1@gmail.com

RECEIVED
 PLM AZ STATE OFFICE
 2009 AUG -3 A 9:27
 PHOENIX, ARIZONA
 BLM
 Date
 Stamp


I (We) intend to hold the claims(s) and/or site(s) listed below for the calendar year 20___, and I (We) have filed or will file a Notice of Intent to Hold in the county where the claim (s) is located.

Reason for filing a Notice of Intent to Hold instead of an assessment work filing (check one):

- Maintenance fee was paid to maintain claim(s) during this assessment year.
- Mill or tunnel sites.
- Claim(s) was located during the current assessment year.
- BLM has deferred assessment work (attach copy of decision granting deferment, or pending petition for deferment including date petition was filed.)

Line No.	AMC NUMBER	CLAIM/SITE NAME	COUNTY RECORDER DATA (if available)	TWP	RNG	SEC
1	367991	GR# 3	367991	6N	4west	4
2	367992	GR# 4		6N	4west	4
3	395647	KONSTA		6N	4west	NE 4
4	389168	Find IT 1		8N.	2 East	NW 4
5						
6						
7						
8						
9						
10						

NOTICE OF INTENTION TO HOLD MINING CLAIMS/SITES
page 2



1. State of Arizona, County of MARICOPA
2. I (Name) Richard D. Rosenlof
3. Reside at (Address) 7329 E. Pueblo Ave.

City MESA County MARICOPA State AZ Zip 85208 being duly sworn, depose and say that I am a citizen of the United States, more than eighteen years of age, that all of the facts set forth in this notice, subject to the provisions and penalties of 18 U.S.C. 1001 pertaining to the filing of false, fictitious, or fraudulent statements with the United States, are true and correct according to the best of my knowledge, information and belief.

4. Owner's name and address (If not shown in Items 1-3 above). _____

5. Dated: 3 Aug 2009 Signature: Richard D. Rosenlof

Bureau of Land Management
Arizona State Office
www.az.blm.gov

No. of Claims:	<u>4</u>	x \$10 =	<u>40.00</u>
Check No:	<u>664</u>	Init.	<u>SC</u>
Receipt No.:	<u>1968849</u>		
For BLM Use Only			

30 July 2009

Affavit of performance of Annual work

Claim GR # 3, AMC # 367991 Richard Rosenlof, Damon Rosenlof, Dean Rosenlof Dry washed to bed
Claim GR # 4, AMC # 367992 rock in 2 washes with in the claimed area. Limited gold found. Used
metal detectors to cover the Southern mountain areas. 3 weekends.

Claim Find it 1, AMC # 389168 Richard Rosenlof, Susan Skepper, Damon Rosenlof, Lori Rosenlof,
Dean Rosenlof, Kim Rosenlof High banked, dry washed and took soil
samples for geo chemical testing. Done over a period of 4 weekends.
Picked up trash left by other users of the land.

Claim Konsta, AMC # 395647 Richard Rosenlof, Damon Rosenlof, Dean Rosenlof took soil samples for
Geo Chemical testing. Area tested has high readings compared to samples
of tests done on known ore areas. Testing now is being done by trenching
in the high test points. The location of veins is shown by using long range
detectors. These veins are beings checked by core drilling. 4 weeks of
work has been done so far. Removed trash left by 4 wheelers.

Richard D. Rosenlof
7329 E Pueblo Ave
Mesa, AZ 85208

Richard D. Rosenlof

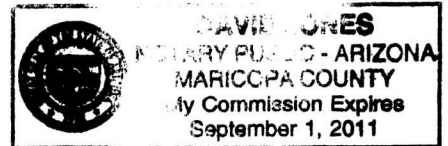
Date 30 July 2009

Subscribed and sworn to before me, a Notary Public, this 30th day of JULY 2009

by: DAVID JONES

Notary Public *David Jones*

My Commission Expires 09-01-2011



PHOENIX, ARIZONA
2009 AUG - 3 A 9: 26
RECEIVED
TAMAZ STATE OFFICE

UNITED STATES
DEPARTMENT OF THE INTERIOR
BUREAU OF LAND MANAGEMENT

120

FORM APPROVED
OMB NO. 1004-0114
Expires: February 28, 2010

MAINTENANCE FEE WAIVER CERTIFICATION

SEE INSTRUCTIONS ON PAGE 2

1. This small miner waiver is filed for the assessment year beginning at noon on September 1, 2009 and ending at noon on September 1, 2010.
2. The undersigned and all related parties owned ten or fewer mining claims, mill, or tunnel sites located and maintained on Federal lands in the United States of America on September 1, 2009.
3. The undersigned have performed the assessment work required by law for each mining claim listed prior to filing this waiver and understand that by filing this form; an affidavit of assessment work must be recorded by the December 30th following the filing of this waiver.
4. The undersigned understand that if the assessment work obligation has not yet come due under 30 U.S.C. 28 (for those claims in their first assessment year only); a notice of intent to hold reciting this condition must be recorded by the December 30th following the filing of this waiver.
5. The undersigned understand that mill and tunnel sites may also be listed upon this waiver and be waived from payment of the maintenance fee; and that a notice of intent to hold for these sites is required to be recorded by the December 30th immediately following the filing of this waiver.
6. The undersigned understand and acknowledge that pursuant to 43 U.S.C. 1212 and 18 U.S.C. 1001; the filing or recording of a false, fictitious, or fraudulent document with the Bureau of Land Management may result in a fine of up to \$250,000, a prison term not to exceed five years, or both.
7. The mining claims, mill or tunnel sites for which this waiver from payment of the maintenance fees is requested are:

CLAIM OR SITE NAME	BLM RECORDATION SERIAL NUMBER
1. GR # 3	367991
2. GR # 4	367992
3. KONSTA	395647
4. FIND IT 1	389168
5.	
6.	
7.	
8.	
9.	
10.	

The owner(s) (claimants) of the above mining claims and sites are:

Richard D Rosenb F
(Owner's Name - Please Print)

Richard D Rosenb F
(Owner's Signature)

7329 E. Pueblo Ave.
(Street or P.O. Box)

Mesa AZ 85208
(City) (State) (Zip Code)

✓ Susan S Kepper
(Owner's Name - Please Print)

Susan S Kepper
(Owner's Signature)

7329 E. Pueblo Ave.
(Street or P.O. Box)

Mesa AZ 85208
(City) (State) (Zip Code)

DAMON Rosenb F
(Owner's Name - Please Print)

DAMON Rosenb F
(Owner's Signature)

1901 E. PALMCRAFT
(Street or P.O. Box)

Tempe AZ 85202
(City) (State) (Zip Code)

4/50
ENTERED
SEP 17 2009
D99

Donn Rosenlof
(Owner's Name - Please Print)
1895 E. Palmaro FT.
(Street or P.O. Box)

[Signature]
(Owner's Signature)
Tempe (City) AZ (State) 85202 (Zip Code)

Kim Rosenlof
(Owner's Name - Please Print)
1895 E. Palmaro FT
(Street or P.O. Box)

[Signature]
(Owner's Signature)
Tempe (City) AZ (State) 85202 (Zip Code)

Lori Rosenlof
(Owner's Name - Please Print)
1901 E. Palmaro Dr.
(Street or P.O. Box)

[Signature]
(Owner's Signature)
Tempe (City) AZ (State) 85282 (Zip Code)

(Owner's Name - Please Print)

(Street or P.O. Box)

(Owner's Signature)

(City) (State) (Zip Code)

Title 18 U.S.C. Section 1001 and Title 43 U.S.C. Section 1212 makes it a crime for any person knowingly and willfully to make to any department or agency of the United States any false, fictitious or fraudulent statements or representations as to any matter within its jurisdiction.

INSTRUCTIONS

1. This certification is made under the provisions of §1744 of Title 43 and § 28-28k of Title 30 of the United States Code; and the regulations thereunder (43 CFR Part 3830).
2. The claimant(s) must fill in the dates in paragraph 1 for the beginning and ending of the assessment year for which this waiver is sought.
3. The claimant(s) must fill in the date in paragraph 2 for the beginning of the assessment year for which this waiver is sought.
4. All claim and site names and Bureau of Land Management (BLM) serial numbers must be listed for the mining claims, mill sites, and tunnel sites for which the waiver is sought.
5. All owners of the mining claims, mill sites, and tunnel sites and their addresses must be given.
6. This waiver form must be signed by all the claimants or their designated agent, in original form. If an agent is designated, a notarized designation of agent, signed by all of the claimants with proper address given, must be submitted with this waiver.
7. This form must be filed no later than September 1st for the upcoming assessment year in the BLM State Office where the mining claims or sites are recorded, or the waiver cannot be granted by the BLM. (Example: to obtain a waiver for the assessment year 2000, which begins at noon on September 1, 1999, you must qualify for and file for a waiver no later than September 1, 1999, in the proper BLM State Office).
8. For all mining claims which require assessment work, you must record an affidavit of labor on or before the December 30th immediately following the filing of this waiver. For all other mining claims or sites waived, you must record a notice of intent to hold on or before the December 30th immediately following the filing of this waiver.
9. Mill and tunnel sites may also be listed upon this waiver and be waived from payment of the maintenance fee. A notice of intent to hold for these sites is required to be filed by the December 30th following the filing of this waiver.

PHOENIX, ARIZONA
2009 AUG - 3 A 9:26
RECEIVED
BLMAZ STATE OFFICE

FOR OFFICIAL USE ONLY

United States Department of the Interior
Bureau of Land Management
 BUSINESS & SUPPORT SVCS DIV
 ONE N CENTRAL AVE SUITE 800
 PHOENIX, AZ 85004 -4427
 Phone: (602) 417-9200

Receipt

No:

1968849

Transaction #: 2032698	
Date of Transaction: 08/03/2009	
CUSTOMER:	RICHARD D ROSENLOF 7329 E PUEBLO AVE MESA, AZ 85208-2730 US

LINE #	QTY	DESCRIPTION	REMARKS	UNIT PRICE	TOTAL
1	1.00	LOCATABLE MINERALS / MINING CLAIMS-NOT NEW-UNADJUD, ONE AUTH NO. ONLY / MINING CLAIM MONEY RECEIVED CASES: AMC367991/\$40.00	WAIVER & POL (4)	- n/a -	40.00
TOTAL:					\$40.00

PAYMENT INFORMATION			
1	AMOUNT:	40.00	POSTMARKED: N/A
	TYPE:	CHECK	RECEIVED: 08/03/2009
	CHECK NO:	664	
	NAME:	ROSENLOF, RICHARD D 7329 E PUEBLO AVE MESA AZ 85208-2730 US	

REMARKS

This receipt was generated by the automated BLM Collections and Billing System and is a paper representation of a portion of the official electronic record contained therein.

UNITED STATES
DEPARTMENT OF THE INTERIOR
BUREAU OF LAND MANAGEMENT

MAINTENANCE FEE WAIVER CERTIFICATION

FORM APPROVED
OMB NO. 1004-0114
Expires: February 28, 2010

SEE INSTRUCTIONS ON PAGE 2

AMC 389168 (609)

1. This small miner waiver is filed for the assessment year beginning at noon on September 1, 2008 and ending at noon on September 1, 2009 United States of America on September 1, 2008.
2. The undersigned and all related parties owned ten or fewer mining claims, mill, or tunnel sites located and maintained on Federal lands in the United States of America on September 1, 2008.
3. The undersigned have performed the assessment work required by law for each mining claim listed prior to filing this waiver and understand that by filing this form; an affidavit of assessment work must be recorded by the December 30th following the filing of this waiver.
4. The undersigned understand that if the assessment work obligation has not yet come due under 30 U.S.C. 28 (for those claims in their first assessment year only); a notice of intent to hold reciting this condition must be recorded by the December 30th following the filing of this waiver.
5. The undersigned understand that mill and tunnel sites may also be listed upon this waiver and be waived from payment of the maintenance fee; and that a notice of intent to hold for these sites is required to be recorded by the December 30th immediately following the filing of this waiver.
6. The undersigned understand and acknowledge that pursuant to 43 U.S.C. 1212 and 18 U.S.C. 1001; the filing or recording of a false, fictitious, or fraudulent document with the Bureau of Land Management may result in a fine of up to \$250,000, a prison term not to exceed five years, or both.
7. The mining claims, mill or tunnel sites for which this waiver from payment of the maintenance fees is requested are:

CLAIM OR SITE NAME	BLM RECORDATION SERIAL NUMBER
1. Find it 1	Amc 389168
2.	
3.	
4.	
5.	
6.	
7.	
8.	
9.	
10.	

RECEIVED
BLM AZ STATE OFFICE
2008 AUG 19 A 9:40
PHOENIX, ARIZONA

The owner(s) (claimants) of the above mining claims and sites are:

Dean Rosenlof
(Owner's Name - Please Print)

1895 E. Palmscroft Dr.
(Street or P.O. Box)

Tempe AZ 85282
(City) (State) (Zip Code)

Kimberly Rosenlof
(Owner's Name - Please Print)

1895 E. Palmscroft Dr.
(Street or P.O. Box)

Tempe AZ 85282
(City) (State) (Zip Code)

DAMON L. ROSENLOF
(Owner's Name - Please Print)

1901 E PALMSCROFT DRIVE
(Street or P.O. Box)

Tempe AZ 85282
(City) (State) (Zip Code)

[Signature]
(Owner's Signature)

[Signature]
(Owner's Signature)

[Signature]
(Owner's Signature)

RE 9/17/08

WALTER ROSENLOF ✓
 JEROTHY ROSENLOF ✓
 (Owner's Name - Please Print)
 1622 N. HAWKINS RD
 (Street or P.O. Box)
 RICHARD ROSENLOF ✓
 LUSAN SKUPPER ✓
 (Owner's Name - Please Print)
 7329 E. PUEBLO DR
 (Street or P.O. Box)
 LORI ROSENLOF
 (Owner's Name - Please Print)
 1901 E. PALMCROFT DR
 (Street or P.O. Box)
 (Owner's Name - Please Print)
 (Street or P.O. Box)

WALTER ROSENLOF
 JEROTHY ROSENLOF
 (Owner's Signature)
 BRANTWOOD W
 (City) 41 54713
 (State) (Zip Code)
 RICHARD ROSENLOF
 SUSAN STEPPER
 (Owner's Signature)
 MESA
 (City) AZ 85208
 (State) (Zip Code)
 LORI ROSENLOF
 (Owner's Signature)
 TEMPE
 (City) AZ 85282
 (State) (Zip Code)
 (Owner's Signature)
 (City) (State) (Zip Code)

Title 18 U.S.C. Section 1001 and Title 43 U.S.C. Section 1212 makes it a crime for any person knowingly and willfully to make to any department or agency of the United States any false, fictitious or fraudulent statements or representations as to any matter within its jurisdiction.

INSTRUCTIONS

1. This certification is made under the provisions of §1744 of Title 43 and § 28-28k of Title 30 of the United States Code; and the regulations thereunder (43 CFR Part 3830).
2. The claimant(s) must fill in the dates in paragraph 1 for the beginning and ending of the assessment year for which this waiver is sought.
3. The claimant(s) must fill in the date in paragraph 2 for the beginning of the assessment year for which this waiver is sought.
4. All claim and site names and Bureau of Land Management (BLM) serial numbers must be listed for the mining claims, mill sites, and tunnel sites for which the waiver is sought.
5. All owners of the mining claims, mill sites, and tunnel sites and their addresses must be given.
6. This waiver form must be signed by all the claimants or their designated agent, in original form. If an agent is designated, a notarized designation of agent, signed by all of the claimants with proper address given, must be submitted with this waiver.
7. This form must be filed no later than September 1st for the upcoming assessment year in the BLM State Office where the mining claims or sites are recorded, or the waiver cannot be granted by the BLM. (Example: to obtain a waiver for the assessment year 2000, which begins at noon on September 1, 1999, you must qualify for and file for a waiver no later than September 1, 1999, in the proper BLM State Office).
8. For all mining claims which require assessment work, you must record an affidavit of labor on or before the December 30th immediately following the filing of this waiver. For all other mining claims or sites waived, you must record a notice of intent to hold on or before the December 30th immediately following the filing of this waiver.
9. Mill and tunnel sites may also be listed upon this waiver and be waived from payment of the maintenance fee. A notice of intent to hold for these sites is required to be filed by the December 30th following the filing of this waiver.

PHOENIX ARIZONA
 2008 AUG 19 4:40
 RECEIVED
 BLM AZ STATE OFFICE
 FOR OFFICIAL USE ONLY

AMC 367989
 AMC 389168

When Recorded Return Document to:

Richard D. Rosenlof
7329 E Pueblo
Mesa AZ 85208

Check here if this is a change of address.

Telephone: 480-497-9173

E-mail address: RSROPPORTUNITY 4U @ COMcast

ENTERED INTO COMPUTER

8/6/08 Dgg

PHOENIX, ARIZONA

2008 JUL 31 A 10:28

RECEIVED
 BLM AZ STATE OFFICE

AFFIDAVIT OF PERFORMANCE OF ANNUAL WORK

1. State of Arizona, County of MARICOPA ss:

2. I (Name) Richard Rosenlof

3. Reside at (Address) 7329 E Pueblo Ave.

City Mesa County MARICOPA

BLM Date Stamp	RECEIVED BLM AZ STATE OFFICE
----------------------	---------------------------------

State AZ Zip 85208 being duly sworn, depose and say that I am a citizen of the United States, more than eighteen years of age, and that all of the facts set forth in this affidavit, subject to the provisions and penalties of 18 U.S.C. 1001 pertaining to the filing of false, fictitious, or fraudulent statements with the United States, are true and correct according to the best of my knowledge, information and belief.

4. Owner's name and address (if not shown in Items 1-3 above): _____

5. That I am personally acquainted with the mining claim(s). The work and improvements were made by and at the expense of the owner(s) of said claim(s). Said contiguous group of claims, listed on this document, are situated in the

(optional) Mining District: _____ County, Arizona.

Line No.	AMC NUMBER	CLAIM/SITE NAME	COUNTY RECORDER DATA (If available)	TWP	RNG	SEC
89 1	367991	GR # 3	2005-1645465	6N	4W	4
989 2	367992	GR # 4	2005-1645466	6N	4W	4
3	389168	Find IT 1		8N	2E	28
4						
5						
6						

3/50

AFFIDAVIT OF PERFORMANCE OF ANNUAL WORK - page 2

RECEIVED
BLM AZ STATE OFFICE

2008 JUL 31 A 10:28
PHOENIX, ARIZONA

BLM
Date
Stamp

7					
8					
9					
10					

6. That between the dates starting at 12 o'clock noon on September 1, 2007 and ending at 12 o'clock noon on September 1, 2008 at least \$100.00 dollars worth of work and improvements were done and performed upon said claim(s) or upon one or more of a contiguous group of claims for the benefit of all, wholly or partly outside of a contiguous group of claims for the benefit of all, not including the location work.

7. That the following persons were employed to perform the work and improvements described herein: Richard

Rosenlof, Damon, Dean, Kim, Walter, Dorothy Rosenlof

8. That the work and improvements performed were: Continue to dig to Bed Rock
To trace gold in wash, Tested by High Banking, drywashing
& Panning

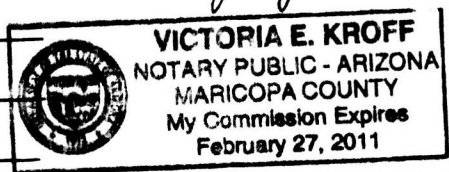
9. Dated 28 July 2008 Signature: Richard D Rosenlof

SUBSCRIBED AND SWORN TO before me, a Notary Public, this 28 day of July 2008

By: Richard D. Rosenlof

Notary Public Victoria E. Kroff

My Commission Expires 2-27-2011



Bureau of Land Management
Arizona State Office
www.az.blm.gov

No. of Claims: 3 x \$10 = 30.00
Check No.: 443 Init. SC
Receipt No.: 1751483
For BLM Use Only

Form: MCF108
Revised Jan. 2006
Page 2 of 2

United States Department of the Interior

Bureau of Land Management
 BUSINESS & SUPPORT SVCS DIV
 ONE N CENTRAL AVE SUITE 800
 PHOENIX, AZ 85004 -4427
 Phone: (602) 417-9200

Receipt

No: 1751483

Transaction #: 1808759
Date of Transaction: 07/31/2008

CUSTOMER: RICHARD ROSELOF
 7329 E PUEBLO AVE
 MESA, AZ 85208

LINE #	QTY	DESCRIPTION	REMARKS	UNIT PRICE	TOTAL
1	1.00	LOCATABLE MINERALS / MINING CLAIMS-NOT NEW-UNADJUD, ONE AUTH NO. ONLY / MINING CLAIM MONEY RECEIVED (455) CASES: AMC367991/\$30.00	POL 2008 (3)	- n/a -	30.00
TOTAL:					\$30.00

PAYMENT INFORMATION			
1	AMOUNT:	\$30.00	POSTMARKED: N/A
	TYPE:	CHECK	RECEIVED: 07/31/2008
	CHECK NO:	443	
	NAME:	ROSELOF, RICHARD 7329 E PUEBLO AVE MESA AZ 85208	

REMARKS

This receipt was generated by the automated BLM Collections and Billing System and is a paper representation of a portion of the official electronic record contained therein.

UNITED STATES
DEPARTMENT OF THE INTERIOR
BUREAU OF LAND MANAGEMENT

MAINTENANCE FEE WAIVER CERTIFICATION

FORM APPROVED
OMB NO. 1004-0114
Expires: February 28, 2010

SEE INSTRUCTIONS ON PAGE 2

AMC 389168 (609)

- This small miner waiver is filed for the assessment year beginning at noon on September 1, 2008 and ending at noon on September 1, 2009.
- The undersigned and all related parties owned ten or fewer mining claims, mill, or tunnel sites located and maintained on Federal lands in the United States of America on September 1, 2008.
- The undersigned have performed the assessment work required by law for each mining claim listed prior to filing this waiver and understand that by filing this form; an affidavit of assessment work must be recorded by the December 30th following the filing of this waiver.
- The undersigned understand that if the assessment work obligation has not yet come due under 30 U.S.C. 28 (for those claims in their first assessment year only); a notice of intent to hold reciting this condition must be recorded by the December 30th following the filing of this waiver.
- The undersigned understand that mill and tunnel sites may also be listed upon this waiver and be waived from payment of the maintenance fee; and that a notice of intent to hold for these sites is required to be recorded by the December 30th immediately following the filing of this waiver.
- The undersigned understand and acknowledge that pursuant to 43 U.S.C. 1212 and 18 U.S.C. 1001; the filing or recording of a false, fictitious, or fraudulent document with the Bureau of Land Management may result in a fine of up to \$250,000, a prison term not to exceed five years, or both.
- The mining claims, mill or tunnel sites for which this waiver from payment of the maintenance fees is requested are:

CLAIM OR SITE NAME	BLM RECORDATION SERIAL NUMBER
1. Find it 1	Amc 389168
2.	
3.	
4.	
5.	
6.	
7.	
8.	
9.	
10.	

RECEIVED
BLM AZ STATE OFFICE
2008 AUG 19 A 9:40
PHOENIX, ARIZONA

The owner(s) (claimants) of the above mining claims and sites are:

Dean Rosenlof
(Owner's Name - Please Print)

1895 E. Palmscroft Dr.
(Street or P.O. Box)

Tempe AZ 85282
(City) (State) (Zip Code)

Kimberly Rosenlof
(Owner's Name - Please Print)

1895 E. Palmscroft Dr.
(Street or P.O. Box)

Tempe AZ 85282
(City) (State) (Zip Code)

DAMONI L. Rosenlof
(Owner's Name - Please Print)

1901 E Palmscroft Drive
(Street or P.O. Box)

Tempe AZ 85282
(City) (State) (Zip Code)

[Signature]
(Owner's Signature)

[Signature]
(Owner's Signature)

[Signature]
(Owner's Signature)

ENTERED IN COMPUTER
RE 9/17/08

WALTER ROSENLOF ✓
Dorothy Rosenlof ✓
4628 N. HARDING RD
(Owner's Name - Please Print)

Richard Rosenlof ✓
(Street or P.O. Box)

Susan Stepper ✓
7329 E Pueblo Ave
(Owner's Name - Please Print)

(Street or P.O. Box)

Lori Rosenlof ✓
(Owner's Name - Please Print)

1901 E. Palmyra Dr
(Street or P.O. Box)

(Owner's Name - Please Print)

(Street or P.O. Box)

Walter E. Rosenlof
Dorothy Rosenlof
(Owner's Signature)

BRANTWOOD W
(City) WI 54813
(State) (Zip Code)

Richard Rosenlof
Susan Stepper
(Owner's Signature)

MESA AZ 85208
(City) (State) (Zip Code)

Lori Rosenlof
(Owner's Signature)

Tempe AZ 85282
(City) (State) (Zip Code)

(Owner's Signature)

(City) (State) (Zip Code)

Title 18 U.S.C. Section 1001 and Title 43 U.S.C. Section 1212 makes it a crime for any person knowingly and willfully to make to any department or agency of the United States any false, fictitious or fraudulent statements or representations as to any matter within its jurisdiction.

INSTRUCTIONS

1. This certification is made under the provisions of §1744 of Title 43 and § 28-28k of Title 30 of the United States Code; and the regulations thereunder (43 CFR Part 3830).
2. The claimant(s) must fill in the dates in paragraph 1 for the beginning and ending of the assessment year for which this waiver is sought.
3. The claimant(s) must fill in the date in paragraph 2 for the beginning of the assessment year for which this waiver is sought.
4. All claim and site names and Bureau of Land Management (BLM) serial numbers must be listed for the mining claims, mill sites, and tunnel sites for which the waiver is sought.
5. All owners of the mining claims, mill sites, and tunnel sites and their addresses must be given.
6. This waiver form must be signed by all the claimants or their designated agent, in original form. If an agent is designated, a notarized designation of agent, signed by all of the claimants with proper address given, must be submitted with this waiver.
7. This form must be filed no later than September 1st for the upcoming assessment year in the BLM State Office where the mining claims or sites are recorded, or the waiver cannot be granted by the BLM. (Example: to obtain a waiver for the assessment year 2000, which begins at noon on September 1, 1999, you must qualify for and file for a waiver no later than September 1, 1999, in the proper BLM State Office).
8. For all mining claims which require assessment work, you must record an affidavit of labor on or before the December 30th immediately following the filing of this waiver. For all other mining claims or sites waived, you must record a notice of intent to hold on or before the December 30th immediately following the filing of this waiver.
9. Mill and tunnel sites may also be listed upon this waiver and be waived from payment of the maintenance fee. A notice of intent to hold for these sites is required to be filed by the December 30th following the filing of this waiver.

RECEIVED
BLM AZ STATE OFFICE
08 AUG 19 4:40
PHOENIX ARIZONA
FOR OFFICIAL USE ONLY

NOTICES

The Privacy Act of 1974 and the regulation in 43 CFR 2.48 (d) provide that you be furnished the following information in connection with the information required by this certification of waiver from rental fees.

AUTHORITY: 30 U.S.C. 28-28k; 43 U.S.C. 1201, 1457, 1740, and 1744; and 43 CFR 3830.

PRINCIPLE PURPOSE: This information is to be used to verify that the owner(s) (claimants) of a mining claim has complied with 30 U.S.C. 28f and is entitled to perform assessment work in lieu of paying the maintenance fee for the mining claims listed on this form.

ROUTINE USE: (1) Adjudication of the claimant(s) certification of waiver from paying the maintenance fee otherwise required by 30 U.S.C. 28f. (2) Disclosure may be made to appropriate Federal agencies when location is made within the agency's geographic area of responsibility. (3) Information from the record and/or the record will be transferred to the appropriate Federal, State, or local agency, or a member of the public in response to a specific request for pertinent information. (4) Information may also be provided to the Department of Justice or in a proceeding before a court or adjudicative body; or to Federal, State, local or foreign agencies when needed for enforcement of civil or criminal codes or applicable regulations concerning title rights upon the public land.

EFFECT OF NOT PROVIDING INFORMATION: Disclosure of this information is required by 30 U.S.C. 28f and 43 CFR Part 3830 for those qualified claimants wishing to take the small miner waiver allowed. Failure to supply the information required in this form to support the claimants certification of waiver from payment of the otherwise required maintenance fees will result in the waiver being disallowed and the mining claims subject to forfeiture by BLM under 30 U.S.C. 28i.

The Paperwork Reduction Act of 1995 requires us to inform you that:

The BLM collects this information to determine if you qualify for a waiver from the payment of \$125 per mining claim or site maintenance fee established in 30 U.S.C. 28f and the implementing regulations at 43 CFR 3830.

Response to this request is required in accordance with the statute to obtain your benefit.

The BLM would like you to know that you do not have to respond to this or any other Federal agency-sponsored information collection unless it displays a currently valid OMB control number.

BURDEN HOURS STATEMENT: Public reporting burden for this form is estimated to average 20 minutes per response, including time to review instructions, gathering and maintaining data, and completing and reviewing the form. Direct comments regarding this burden estimate or any other aspect of this form to the U.S. Department of the Interior, Bureau of Land Management (1004-0114), Bureau Information Collection Clearance Officer (WO-630), Mail Stop 401 LS, 1849 C St., N.W., Washington, D.C. 20240.

RECEIVED
BLM AZ STATE OFFICE
2008 AUG 19 A 9:40
PHOENIX, ARIZONA

AMC 367989
AMC 389168

When Recorded Return Document to:
Richard D. Rosenlof
7329 E Pueblo
Mesa AZ 85208

Check here is this is a change of address.

Telephone: 480-497-9173

E-mail address: RSROPPORTUNITY4U@cox.net

ENTERED INTO COMPUTER

8/6/08 Dgg

PHOENIX, ARIZONA

JUL 31 A 10: 28

RECEIVED
BLM/AZ STATE OFFICE

AFFIDAVIT OF PERFORMANCE OF ANNUAL WORK

1. State of Arizona, County of MARICOPA ss:

2. I (Name) Richard Rosenlof

3. Reside at (Address) 7329 E. Pueblo Ave.

City MESA County MARICOPA

State AZ Zip 85208 being duly sworn, depose and say that I am a citizen of the United States, more than eighteen years of age, and that all of the facts set forth in this affidavit, subject to the provisions and penalties of 18 U.S.C. 1001 pertaining to the filing of false, fictitious, or fraudulent statements with the United States, are true and correct according to the best of my knowledge, information and belief.

4. Owner's name and address (if not shown in Items 1-3 above).

5. That I am personally acquainted with the mining claim(s). The work and improvements were made by and at the expense of the owner(s) of said claim(s). Said contiguous group of claims, listed on this document, are situated in the

(optional) Mining District; _____ County, Arizona.

Line No.	AMC NUMBER	CLAIM/SITE NAME	COUNTY RECORDER DATA (If available)	TWP	RNG	SEC
89 1	367991	GR # 3	2005-1645465	6N	4W	4
989 2	367992	GR # 4	2005-1645466	6N	4W	4
3	389168	Find IT 1		8N	2E	28
4						
5						
6						

3/50

AFFIDAVIT OF PERFORMANCE OF ANNUAL WORK - page 2

RECEIVED
BLM, AZ STATE OFFICE

2008 JUL 31 A 10: 28
PHOENIX, ARIZONA

BLM
Date
Stamp

7					
8					
9					
10					

6. That between the dates starting at 12 o'clock noon on September 1, 2007 and ending at 12 o'clock noon on September 1, 2008 at least \$ 100.00 dollars worth of work and improvements were done and performed upon said claim(s) or upon one or more of a contiguous group of claims for the benefit of all, wholly or partly outside of a contiguous group of claims for the benefit of all, not including the location work.

7. That the following persons were employed to perform the work and improvements described herein: Richard

Rosenlof, Damon, Dawn, Kim, Walter, Dorothy Rosenlof

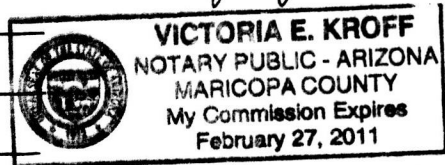
8. That the work and improvements performed were: Continue to dig to Bed Rock
To trace gold in wash, Tested by High Banking, drywashing
+ Panning

9. Dated 28 July 2008 Signature: Richard D Rosenlof

SUBSCRIBED AND SWORN TO before me, a Notary Public, this 28 day of July 2008

By: Richard D. Rosenlof
Notary Public Victoria E. Kreff

My Commission Expires 2-27-2011



Bureau of Land Management
Arizona State Office
www.az.blm.gov

No. of Claims: 3 x \$10 = 30.00
Check No.: 443 Init. SC
Receipt No.: 1751483
For BLM Use Only

Form: MCF108
Revised Jan. 2006
Page 2 of 2

United States Department of the Interior

Bureau of Land Management
 BUSINESS & SUPPORT SVCS DIV
 ONE N CENTRAL AVE SUITE 800
 PHOENIX, AZ 85004 -4427
 Phone: (602) 417-9200

Receipt

No: 1751483

Transaction #: 1808759	
Date of Transaction: 07/31/2008	
CUSTOMER:	RICHARD ROSELOF 7329 E PUEBLO AVE MESA, AZ 85208

LINE #	QTY	DESCRIPTION	REMARKS	UNIT PRICE	TOTAL
1	1.00	LOCATABLE MINERALS / MINING CLAIMS-NOT NEW-UNADJUD, ONE AUTH NO. ONLY / MINING CLAIM MONEY RECEIVED (455) CASES: AMC367991/\$30.00	POL 2008 (3)	- n/a -	30.00
TOTAL:					\$30.00

PAYMENT INFORMATION					
1	AMOUNT:	\$30.00	POSTMARKED:	N/A	
	TYPE:	CHECK	RECEIVED:	07/31/2008	
	CHECK NO:	443			
	NAME:	ROSELOF, RICHARD 7329 E PUEBLO AVE MESA AZ 85208			

REMARKS

This receipt was generated by the automated BLM Collections and Billing System and is a paper representation of a portion of the official electronic record contained therein.

NOTICE!!

These documents have been scanned!

Do not place un-scanned documents beneath this notice!

Do not remove this notice from this file!

GPO Jacket No. 560-102
Print Order 61540
Rise Business Services, LLC
Job=AZ15 5/23/2019



Box Number= AZ15085



Claim Begin-End: AMC389168-AMC389168

5 Miscellaneous



AZ15085-3

AMC388772-AMC389711

**NO
DOCUMENTS
FOUND**

NO DOCUMENTS FOUND
NO DOCUMENTS FOUND

NOTICE!!

These documents have been scanned!

Do not place un-scanned documents beneath this notice!

Do not remove this notice from this file!

GPO Jacket No. 560-102
Print Order 61540
Rise Business Services, LLC
Job=AZ15 5/23/2019



Box Number= AZ15085



Claim Begin-End: AMC389168-AMC389168

6 Location Notices-Amendments and Supporting Documents



AZ15085-3 AMC388772-AMC389711

MINING CLAIM STATUS REPORT

MTP CHECKED BY EG ✓

DATA ENTRY OK

GEO CHECKED BY EG ✓

LEAD SERIAL NO. AMC 389168 THROUGH AMC _____

#	LODE	LOCATION FEE @ \$30 =	\$ <u>30.00</u>
#	<u>1/2</u> PLACER	PROCESSING FEE @ \$15 =	\$ <u>15.00</u>
#	<u>1/2</u> ASSOCIATION PL	MAINTENANCE FEE @ \$125 =	\$ <u>125.00</u>
#	MILL SITE	OVERAGE	\$ _____
#	TUNNEL SITE	SHORTAGE	\$ _____
		OTHER FEES	\$ _____
	ENOUGH LOCATORS	TOTAL	\$ <u>170.00</u> - OK
YES	<input checked="" type="checkbox"/>	NO	<input type="checkbox"/>
	(8)	80 ac	

OVER-THE-COUNTER MAIL TIMELY FILED: YES NO

LEGAL DESCRIPTION: T 8N R 2E SEC 28 NW
T _____ R _____ SEC _____
T _____ R _____ SEC _____
T _____ R _____ SEC _____

BLM FOREST SERVICE SUBJ TO PL 359: YES NO

WILDERNESS AREA: NO YES

SPLIT ESTATE: SX PX SRHA OTHER N/A
PROPER NOTICE FILED IF LOCATED ON SRHA LANDS-YES NO N/A

RECONVEYED MINERALS ON BLM LANDS REQUIRE OPENING ORDERS FROM 1944 TO 1993. OPEN TO ENTRY ON: _____ N/A

COMMENTS/STATUS: VOID PARTIALLY VOID PVT MINERALS
WITHDRAWN LANDS OTHER

Claimant acknowledges that portions of the following claim(s) site(s) may be void or voidable. _____

Signature of claimant _____

FINAL ADJUDICATION 770 DATE 5-27-08

Richard D. Rosenlof
Susan M. Skupper
Dorothy Rosenlof
Walter E. Rosenlof
Dr. Old
Kimberly Rosenlof

[Signature]
Soni Rosenlof

LOCATION NOTICE FOR PLACER MINING CLAIM

NOTICE IS HEREBY GIVEN that the Find IT 1 + 2

_____ placer mining claim has been located by

Richard Rosenlof whose current mailing

address is 7329 E. Pueblo Ave

Mesa AZ 85208

RECEIVED
B.L.M. AZ STATE OFFICE
2008 JAN 23 P 2:47
PHOENIX, ARIZONA
BLM
Date
Stamp

The general course of this claim is MARICOPA and it is situated in

County, Arizona. 1320

This claim is ~~1640~~ 1320 feet in length and 2640 feet in width. This claim runs from the location monument on which this location notice is posted approximately ~~1640~~ 1320 feet in a WEST direction to the WEST end line and 2640 feet in a SOUTH direction to the SOUTH end line.

This claim is marked by four monuments, one at each corner of the claim.

The location monument on which this notice is posted is situated within Section 28, Township 8 N, Range 2 E, Gila Salt River Base and Meridian, Arizona. This claim encompasses portions of the following legal subdivision(s) if located by legal subdivision or the following quarter section (s), section (s), Township (s) and Range (s) 4 N 2 E NW 1/4 SEC 28

_____, Gila Salt River Base and Meridian, Arizona.

The locality of this claim with reference to some natural object or permanent monument and additional information (if any) concerning its locality are as follows: AGUA FRIA River

DATED AND POSTED on the ground this 20 day of January, 2008.

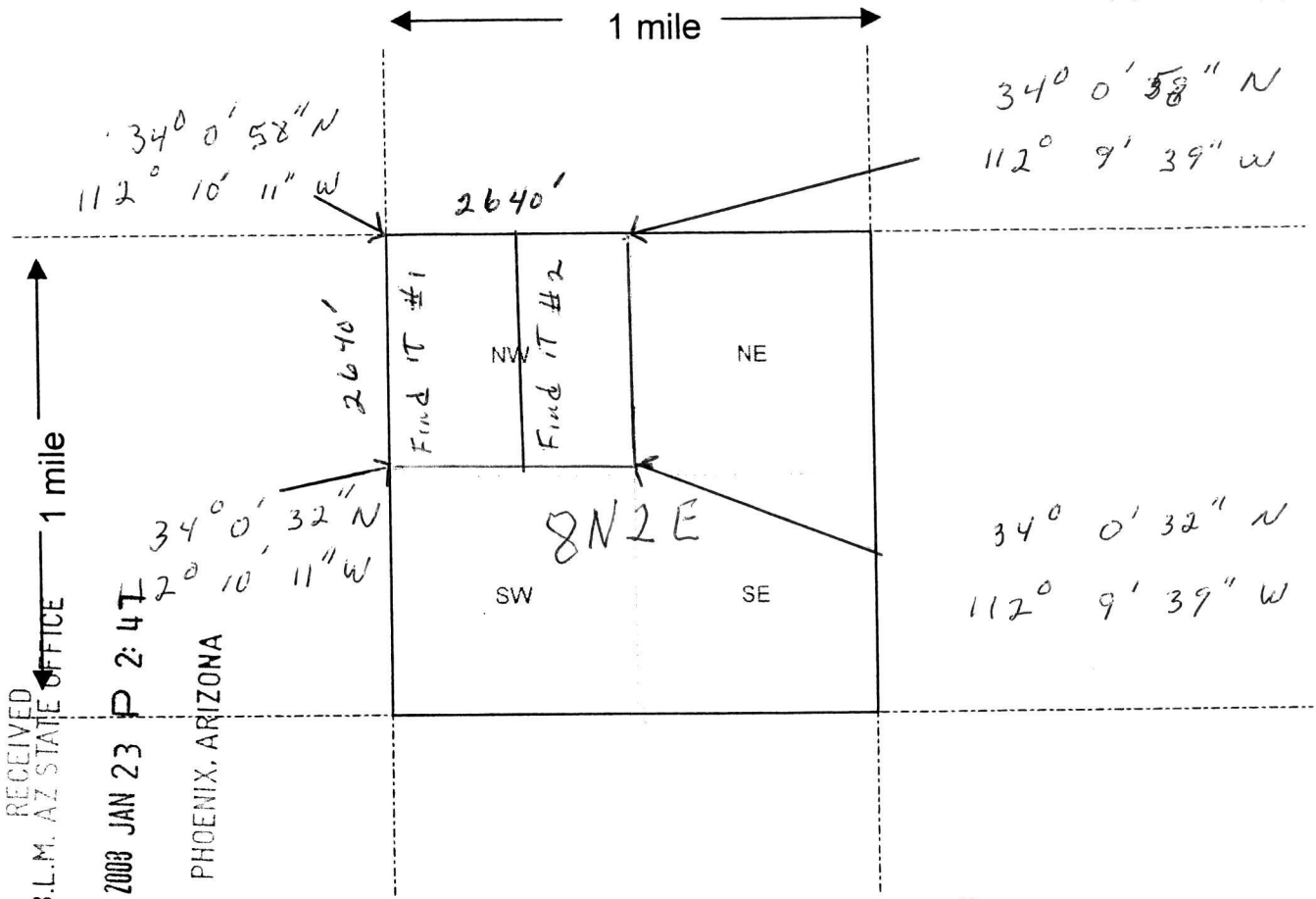
LOCATOR (s) _____

Form MCF102
Revised July 2005

AMC 389168

MINING CLAIM MAP

Lode () Placer ()



Scale : 1" = 2000 feet

1. The above map depicts the Find IT 1 + 2 mining claim, which is located in Section (s) 28, Township 8 N, Range 2 E, Gila and Salt River Base and Meridian,

MARICOPA County, Arizona.

2. The type of corner and location monuments used are as follows: 4' PVC Pipe

3. The bearings and distances in degrees and feet between claim corners are as depicted on the map.

Form MCF100a
Revised July 2005

NEW ID = Walter Rosenlof
NEW ID = Dorothy Rosenlof

4628 North Harmony RD
Brantwood, WI. 54513

NEW ID ✓ Richard Rosenlof
- Susan Skepper

7329 E Pueblo Ave
Mesa AZ. 85208

NEW ID ✓ Damon Rosenlof
= Lori Rosenlof

1901 E Palmcroft
Tempe, AZ 85202

NEW ID - Dean Rosenlof
- Kim Rosenlof

1895 E Palmcroft
Tempe, AZ 85202

Claims

Find It 1
Find It 2

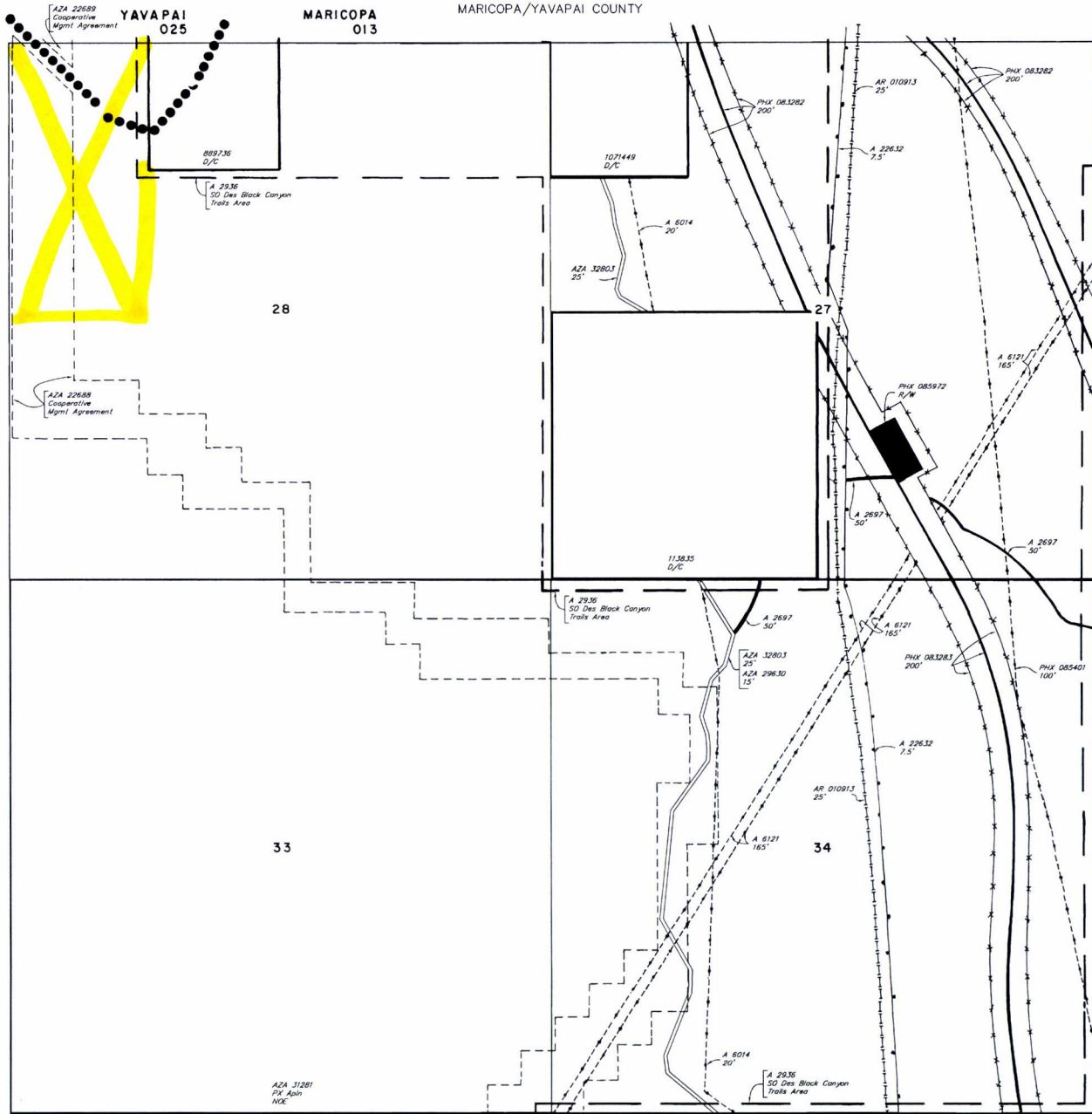
7-New ID's
ENTERED INTO COMPUTER

FEB 14 2008 PB

AMC 389168

RECEIVED
B.L.M. AZ STATE OFFICE
2008 JAN 23 P 3:11
PHOENIX, ARIZONA

TOWNSHIP 8 NORTH RANGE 2 EAST OF THE GILA AND SALT RIVER MERIDIAN, ARIZONA



STATUS OF PUBLIC DOMAIN
LAND AND MINERAL TITLES
**MTP
SUPPL SECS 27,28,33,34**

INDEX TO SEGREGATED TRACTS

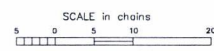
RESURVEY	ORIGINAL SURVEY			
TRACT NO	T	R	SEC	SUBDIVISION

FOR ORDERS AFFECTING DISPOSAL OR USE OF UNIDENTIFIED LANDS WITHDRAWN FOR CLASSIFICATION, MINERALS, WATER AND/OR OTHER PUBLIC PURPOSES, REFER TO INDEX OF MISCELLANEOUS DOCUMENTS.

DIST NO 2

MDS J3 SW

J4 SE



WARNING STATEMENT
This plot is the Bureau's Record of Title, and should be used only as a graphic display of the township survey data. Records hereon do not reflect title changes which may have been effected by lateral movements of rivers or other bodies of water. Refer to the cadastral surveys for official survey information.

NO J

CURRENT TO	GS	GSR Mer
2-23-2005	PV	T 8 N
		R 2 E

Input Parameters for Geographic Report with Land

System Id = CR

Admin State = AZ

Geo State = AZ

Casetype Begins With

Case Disp Txt = AUTHORIZED, CANCELLED, EXPIRED, PENDING, REJECTED, RELINQUISHED, WITHDRAWN

Mer Twp Rng =

Section =

Mtrs = 14 0080N 0020E 028

Commodity =

Commodity Txt =

Pending Org =

Pend Org Decode =

Total Rows Returned: 19

RUN TIME: 07:35 AM

UNITED STATES DEPARTMENT OF INTERIOR
BUREAU OF LAND MANAGEMENT
GEOGRAPHIC REPORT WITH LAND
Sorted by Meridian Township Range

RUN DATE: 02/14/2008
Page 1 of 3

Adm State: AZ

Serial Number: AZA 002936
Total Case Acres: 65,501.000

<u>Casetype</u>	<u>Case Disp</u>				<u>Sect</u>	<u>Sur Typ</u>	<u>Sur Num</u>	<u>Suff</u>	<u>Subdivision</u>	<u>Act Pend</u>
246100	AUTHORIZED	14	0080N	0020E	028	ALIQ			S2N2,NWNW,S2;	

Serial Number: AZA 022688
Total Case Acres: 1,359.630

<u>Casetype</u>	<u>Case Disp</u>				<u>Sect</u>	<u>Sur Typ</u>	<u>Sur Num</u>	<u>Suff</u>	<u>Subdivision</u>	<u>Act Pend</u>
206400	AUTHORIZED	14	0080N	0020E	028	ALIQ			SWNWNW,W2SWNW,S2SWNESW; W2NWSW,SENWSW,W2NESESW; 2 SENESESW,N2NWSESW; 3 SENWSESW,SWNWSWSE; 4 W2SWSWSE; FF 1 PT OF W2NWNWNW;	

Serial Number: AZA 022689
Total Case Acres: 2,161.980

<u>Casetype</u>	<u>Case Disp</u>				<u>Sect</u>	<u>Sur Typ</u>	<u>Sur Num</u>	<u>Suff</u>	<u>Subdivision</u>	<u>Act Pend</u>
206400	AUTHORIZED	14	0080N	0020E	028	FF		1	PTS OF E2NWNWNW;	

Serial Number: AZA 030376
Total Case Acres: 1.000

<u>Casetype</u>	<u>Case Disp</u>				<u>Sect</u>	<u>Sur Typ</u>	<u>Sur Num</u>	<u>Suff</u>	<u>Subdivision</u>	<u>Act Pend</u>
837000	AUTHORIZED	14	0080N	0020E	028	FF			PORTION OF;	

RUN TIME: 07:35 AM

Adm State: AZ

UNITED STATES DEPARTMENT OF INTERIOR
BUREAU OF LAND MANAGEMENT
GEOGRAPHIC REPORT WITH LAND
Sorted by Meridian Township Range

RUN DATE: 02/14/2008

Page 2 of 3

Serial Number: AZA 030529

Total Case Acres: 1.000

<u>Casetype</u>	<u>Case Disp</u>				<u>Sect</u>	<u>Sur Typ</u>	<u>Sur Num</u>	<u>Suff</u>	<u>Subdivision</u>	<u>Act Pend</u>
281001	AUTHORIZED	14	0080N	0020E	028	ALIQ			NENE;	Y

Serial Number: AZA 030598

Total Case Acres: 1.000

<u>Casetype</u>	<u>Case Disp</u>				<u>Sect</u>	<u>Sur Typ</u>	<u>Sur Num</u>	<u>Suff</u>	<u>Subdivision</u>	<u>Act Pend</u>
837000	AUTHORIZED	14	0080N	0020E	028	FF		1	PORTION OF;	

Serial Number: AZA 031558

Total Case Acres: 1.000

<u>Casetype</u>	<u>Case Disp</u>				<u>Sect</u>	<u>Sur Typ</u>	<u>Sur Num</u>	<u>Suff</u>	<u>Subdivision</u>	<u>Act Pend</u>
837000	EXPIRED	14	0080N	0020E	028	FF			PORTIONS OF;	

Serial Number: AZA 031730

Total Case Acres: 1.000

<u>Casetype</u>	<u>Case Disp</u>				<u>Sect</u>	<u>Sur Typ</u>	<u>Sur Num</u>	<u>Suff</u>	<u>Subdivision</u>	<u>Act Pend</u>
837000	EXPIRED	14	0080N	0020E	028	FF			PORTION OF;	

Serial Number: AZA 031778

Total Case Acres: 1.000

<u>Casetype</u>	<u>Case Disp</u>				<u>Sect</u>	<u>Sur Typ</u>	<u>Sur Num</u>	<u>Suff</u>	<u>Subdivision</u>	<u>Act Pend</u>
837000	AUTHORIZED	14	0080N	0020E	028	FF			PORTION OF;	

RUN TIME: 07:35 AM

Adm State: AZ

UNITED STATES DEPARTMENT OF INTERIOR
BUREAU OF LAND MANAGEMENT
GEOGRAPHIC REPORT WITH LAND
Sorted by Meridian Township Range

RUN DATE: 02/14/2008
Page 3 of 3

Serial Number: AZA 031851

Total Case Acres: 1.000

<u>Casetype</u>	<u>Case Disp</u>			<u>Sect</u>	<u>Sur Typ</u>	<u>Sur Num</u>	<u>Suff</u>	<u>Subdivision</u>	<u>Act Pend</u>
837000	AUTHORIZED	14	0080N	0020E	028	FF		PORTION OF;	

Serial Number: AZA 032498

Total Case Acres: 1.000

<u>Casetype</u>	<u>Case Disp</u>			<u>Sect</u>	<u>Sur Typ</u>	<u>Sur Num</u>	<u>Suff</u>	<u>Subdivision</u>	<u>Act Pend</u>
837000	AUTHORIZED	14	0080N	0020E	028	ALIQ		NE,W2NW,SW;	

Serial Number: AZA 032611

Total Case Acres: 1.000

<u>Casetype</u>	<u>Case Disp</u>			<u>Sect</u>	<u>Sur Typ</u>	<u>Sur Num</u>	<u>Suff</u>	<u>Subdivision</u>	<u>Act Pend</u>
837000	EXPIRED	14	0080N	0020E	028	FF		PORTION OF;	

Serial Number: AZA 033135

Total Case Acres: 1.000

<u>Casetype</u>	<u>Case Disp</u>			<u>Sect</u>	<u>Sur Typ</u>	<u>Sur Num</u>	<u>Suff</u>	<u>Subdivision</u>	<u>Act Pend</u>
837000	EXPIRED	14	0080N	0020E	028	FF		PORTION OF;	

Serial Number: AZA 033672

Total Case Acres: 1.000

<u>Casetype</u>	<u>Case Disp</u>			<u>Sect</u>	<u>Sur Typ</u>	<u>Sur Num</u>	<u>Suff</u>	<u>Subdivision</u>	<u>Act Pend</u>
837000	AUTHORIZED	14	0080N	0020E	028	FF		PORTION OF;	